

NOTICE!!

These documents have been scanned!

Do not place un-scanned documents beneath this notice!

Do not remove this notice from this file!

GPO Jacket No. 560-102
Print Order 61540
Rise Business Services, LLC
Job=AZ15 6/5/2019



Box Number= AZ15116



Claim Begin-End: AMC363035-AMC363036

1 Initial Receipt



AZ15116-12

AMC362446-AMC363096

United States Department of the Interior
Bureau of Land Management
 BUSINESS & SUPPORT SVCS DIV
 222 N CENTRAL AVE
 PHOENIX, AZ 85004 -2203
 Phone: (602) 417-9200

| Receipt | |
|---------|--------|
| No: | 976946 |

| |
|---|
| Transaction #: 1011898 |
| Date of Transaction: 10/29/2004 |
| CUSTOMER: MARY DUNCAN 600 W ORANGE GROVE F142 TUCSON, AZ 85704 |

ENTERED IN COMPUTER
JSE 12/15/04

| LINE # | QTY | DESCRIPTION | REMARKS | UNIT PRICE | TOTAL |
|---------------|------|--|---------|------------|-----------------|
| 1 | 1.00 | LOCATABLE MINERALS / MINING CLAIMS-NEW, UNADJUDI, ONE OR MORE AUTH NO'S / NEW MINING CLAIM LOCATION FEE \$30 (1993) CASES: AMC363035/\$30.00 | | - n/a - | 30.00 |
| 2 | 1.00 | LOCATABLE MINERALS / MINING CLAIMS-NEW, UNADJUDI, ONE OR MORE AUTH NO'S / NEW MINING CLAIM SVC CHG \$10 (1930) CASES: AMC363035/\$10.00 | | - n/a - | 10.00 |
| 3 | 1.00 | LOCATABLE MINERALS / MINING CLAIMS-NEW, UNADJUDI, ONE OR MORE AUTH NO'S / NEW MINING CLM MAINT FEE \$125 (1993) CASES: AMC363035/\$125.00 | | - n/a - | 125.00 |
| TOTAL: | | | | | \$165.00 |

| PAYMENT INFORMATION | | |
|---------------------|--|------------------------|
| 1 | AMOUNT: \$165.00 | POSTMARKED: 10/27/2004 |
| | TYPE: CHECK | RECEIVED: 10/28/2004 |
| | CHECK NO: 1474 | |
| | NAME: DUNCAN, GINGER 600 W ORANGE GROVE F142 TUCSON AZ 85704 | |

| REMARKS |
|---------|
| |

This receipt was generated by the automated BLM Collections and Billing System and is a paper representation of a portion of the official electronic record contained therein.

**United States Department of the Interior
Bureau of Land Management**
BUSINESS & SUPPORT SVCS DIV
222 N CENTRAL AVE
PHOENIX, AZ 85004 -2203
Phone: (602) 417-9200

| Receipt | |
|---------|--------|
| No: | 976950 |

| |
|---|
| Transaction #: 1011906 |
| Date of Transaction: 10/29/2004 |
| CUSTOMER: MARY DUNCAN 600 W ORANGE GROVE F142 TUCSON, AZ 85704 |

| LINE # | QTY | DESCRIPTION | REMARKS | UNIT PRICE | TOTAL |
|---------------|------|--|---------|------------|-----------------|
| 1 | 1.00 | LOCATABLE MINERALS / MINING CLAIMS-NEW, UNADJUDI, ONE OR MORE AUTH NO'S / NEW MINING CLAIM LOCATION FEE \$30 (1993) CASES: AMC363036/\$30.00 | | - n/a - | 30.00 |
| 2 | 1.00 | LOCATABLE MINERALS / MINING CLAIMS-NEW, UNADJUDI, ONE OR MORE AUTH NO'S / NEW MINING CLAIM SVC CHG \$10 (1930) CASES: AMC363036/\$10.00 | | - n/a - | 10.00 |
| 3 | 1.00 | LOCATABLE MINERALS / MINING CLAIMS-NEW, UNADJUDI, ONE OR MORE AUTH NO'S / NEW MINING CLM MAINT FEE \$125 (1993) CASES: AMC363036/\$125.00 | | - n/a - | 125.00 |
| TOTAL: | | | | | \$165.00 |

| PAYMENT INFORMATION | | | |
|---------------------|-----------|--|------------------------|
| 1 | AMOUNT: | \$165.00 | POSTMARKED: 10/27/2004 |
| | TYPE: | CHECK | RECEIVED: 10/28/2004 |
| | CHECK NO: | 1475 | |
| | NAME: | DUNCAN, GINGER 600 W ORANGE GROVE F142 TUCSON AZ 85704 | |

| REMARKS |
|---------|
| |

This receipt was generated by the automated BLM Collections and Billing System and is a paper representation of a portion of the official electronic record contained therein.

NOTICE!!

These documents have been scanned!

Do not place un-scanned documents beneath this notice!

Do not remove this notice from this file!

GPO Jacket No. 560-102
Print Order 61540
Rise Business Services, LLC
Job=AZ15 6/5/2019



Box Number= AZ15116



Claim Begin-End: AMC363035-AMC363036

2 Correspondence



AZ15116-12

AMC362446-AMC363096

March 30, 2007

In Reply Refer To:
3800 (AZ-933) AB
AMC363035

CERTIFIED MAIL - RETURN RECEIPT REQUESTED No. 7006 2760 0005 5867 0740

DECISION

TERREL MIKE; UZZEL RICHARD : The block below contains a list of the claims
BOX 191 : affected.
MABANK, TEXAS 75147 :

AMC363036
FLASH IN THE PAN

MINING CLAIMS
DECLARED FORFEITED

The mining claims listed above have been declared forfeited for failure to file the required affidavit of labor or notice of intent to hold.

Pursuant to regulations found at 43 Code of Federal Regulations (CFR) 3835, an affidavit of labor or notice of intent to hold must have been filed on or before December 30, 2006, along with a \$10 service charge per claim or the claims are forfeited.

The required small miner's maintenance fee waiver certification was timely received; however our records do not show receipt of an affidavit of labor or notice of intent to hold for the 2006 assessment year for the claims listed above. Therefore, the claims are declared forfeited.

You are required to reclaim all areas disturbed by your activities on lands encompassed by your mining claim(s) and/or site(s). After you complete the reclamation, you must notify the authorized officer of the appropriate surface managing agency so that the authorized officer may conduct a final site inspection and determine whether you may be released from liability. If you fail to reclaim the land to the satisfaction of the authorized officer, the surface management agency may cite you for noncompliance under its surface management regulations.

SENDER: COMPLETE THIS SECTION

- Complete items 1, 2, and 3. Also complete item 4 if Restricted Delivery is desired.
- Print your name and address on the reverse so that we can return the card to you.
- Attach this card to the back of the mailpiece, or on the front if space permits.

1. Article Addressed to: **MAR 30 2007**

**TERREL MIKE
UZZEL RICHARD
BOX 191
MABANK, TEXAS 75147
933(AB) AMC363035**

2. Article Number
(Transfer from service label)

7006 2760 0005 5867 0740

COMPLETE THIS SECTION ON DELIVERY

A. Signature

X 

Agent

Addressee

B. Received by (Printed Name)

Richard Uzzel

C. Date of Delivery

MAR 30 2007

D. Is delivery address different from item 1? Yes

If YES, enter delivery address below: No

3. Service Type

Certified Mail

Express Mail

Registered

Return Receipt for Merchandise

Insured Mail

C.O.D.

4. Restricted Delivery? (Extra Fee)

Yes

UNITED STATES POSTAL SERVICE



First-Class Mail
Postage & Fees Paid
USPS
Permit No. G-10

- Sender: Please print your name, address, and ZIP+4 in this box •


AZ
933

U.S. DEPARTMENT OF THE INTERIOR
BUREAU OF LAND MANAGEMENT
ARIZONA STATE OFFICE
ONE NORTH CENTRAL AVE. SUITE 800
PHOENIX, ARIZONA 85004-4427

ARIZONA
STATE OFFICE
PHOENIX, ARIZONA

2007 APR - 9 P 12:20

BUREAU OF
LAND MANAGEMENT



For land administered by the Bureau of Land Management (BLM), if you fail to reclaim the land to the satisfaction of the authorized officer as required in 43 CFR Subpart 3809, BLM will issue an order of noncompliance under 43 CFR 3809.601(a). If you fail to comply with the noncompliance order, BLM may take further action under 43 CFR 3809.604. Failure to conduct reclamation is a prohibited act that may subject you to criminal penalties. See 43 CFR 3809.605(h) and 43 CFR 3809.700.

This decision may be appealed to the Interior Board of Land Appeals, Office of the Secretary, in accordance with the regulations contained in 43 CFR, Part 4 and the enclosed Form 1842-1. If an appeal is taken, your notice of appeal must be filed in this office (at the above address) within 30 days from receipt of this decision. The appellant has the burden of showing that the decision appealed from is in error.


If you wish to file a petition pursuant to regulation 43 CFR 4.21 (58 FR 4939, January 19, 1993) for a stay of the effectiveness of this decision during the time that your appeal is being reviewed by the Board, the petition for a stay must accompany your notice of appeal. A petition for a stay is required to show sufficient justification based on the standards listed below. Copies of the notice of appeal and petition for a stay must also be submitted to each party named in this decision and to the Interior Board of Land Appeals and to the appropriate Office of the Solicitor (see 43 CFR 4.413) at the same time the original documents are filed with this office. If you request a stay, you have the burden of proof to demonstrate that a stay should be granted.

Standards for Obtaining a Stay

Except as otherwise provided by law or other pertinent regulation, a petition for a stay of a decision pending appeal shall show sufficient justification based on the following standards:

- (1) The relative harm to the parties if the stay is granted or denied,
- (2) The likelihood of the appellant's success on the merits,
- (3) The likelihood of immediate and irreparable harm if the stay is not granted, and
- (4) Whether the public interest favors granting the stay.

Please include your AMC serial number(s) on all correspondence. If additional information is required, please contact Amy Bunda at 602-417-9334.



Alvin L. Burch
Group Administrator
Renewable and Mineral Resources Group

Enclosure
Appeal Form 1842-1

ABunda:pb:03/30/07

*A. Bunda
3/26/07*

In Reply Refer To:
3800 (AZ-933) AB
AMC363035

March 27, 2007

CERTIFIED MAIL - RETURN RECEIPT REQUESTED No. 7006 2760 0005 5867 1563

NOTICE

Scott and Kimberly Staab
7860 E. Pinon Circle
Tucson, Arizona 85750-2839

:
:
:

Placer Mining Claim
AMC363035
Glitter Pan

Additional Fees Required

On December 28, 2006, we received your Affidavit of Performance of Annual Work for the 2006 assessment year for AMC363035, with a payment of \$5.

The processing fee for an Affidavit of Performance for Annual Work is \$10 per claim. Therefore, additional fees of \$5 are required in order to process your document.

In accordance with 43 CFR 3830.91(8) you are allowed 30 days from the date you receive this Notice to pay the additional fees. If we do not receive your payment within this time frame, your documents will not be accepted or recorded by BLM and your mining claim will be closed. Any fees already paid will be forfeited.

If additional information is required, please contact Amy Bunda at 602-417-9334. Please include your AMC serial number(s) on all correspondence.

/s/ Alvin L. Burch

Alvin L. Burch
Group Administrator
Renewable and Mineral Resources Group

ABunda:pb:03/26/07

paid additional money 4/4/07 AB

COMPLETE THIS SECTION

- Complete items 1, 2, and 3. Also complete item 4 if Restricted Delivery is desired.
- Print your name and address on the reverse so that we can return the card to you.
- Attach this card to the back of the mailpiece, or on the front if space permits.

1. Article Addressed to:

MAR 27 2007

Scott and Kimberly Staab
7860 E. Pinon Circle
Tucson, Arizona 85750-2839
933(AB) AMC363035

2. Article Number

(Transfer from service label)

7006 2760 0005 5867 1563

COMPLETE THIS SECTION ON DELIVERY

A. Signature

X

Scott Staab

Agent

Addressee

B. Received by (Printed Name)

Scott Staab

C. Date of Delivery

3-29-07

D. Is delivery address different from item 1? Yes
If YES, enter delivery address below: No

3. Service Type

Certified Mail

Express Mail

Registered

Return Receipt for Merchandise

Insured Mail


C.O.D.

4. Restricted Delivery? (Extra Fee)

Yes

UNITED STATES POSTAL SERVICE

TUCSON AZ 857



First-Class Mail
Postage & Fees Paid
USPS
Permit No. G-10

29 MAR 2007 PM 2:7

GIVE TO THE NATIONAL

- **AZ** Sender: Please print your name, address, and ZIP+4 in this box •

933

**U.S. DEPARTMENT OF THE INTERIOR
 BUREAU OF LAND MANAGEMENT
 ARIZONA STATE OFFICE
 ONE NORTH CENTRAL AVE. SUITE 800
 PHOENIX, ARIZONA 85004-4427**

2007 MAR 30 P 1:37
 ARIZONA STATE OFFICE
 PHOENIX ARIZONA
 BUREAU OF LAND MANAGEMENT

427



Date: 3/26/07

ROUTING AND TRANSMITTAL SLIP

| TO: (Name, office symbol, room number, building, Agency/Post) | Initials | Date |
|---|----------|-------------|
| 1. Amy Bunda (AZ 933) | AB | 3/26/07 |
| 2. Al Burch (AZ 932) | A. Burch | 3/27/07 |
| 3. Pauline Brown (AZ 933) | PB | MAR 27 2007 |
| 4. | | |
| 5. | | |
| 6. | | |
| 7. | | |
| 8. | | |
| 9. | | |

| Action | File | Note and Return |
|----------------|----------------------|------------------|
| Approval | For Clearance | Per Conversation |
| As Requested | For Correction | Prepare Reply |
| Circulate | For Your Information | See Me |
| Comment | Investigate | X Signature |
| x Coordination | Justify | |

REMARKS:

DO NOT use this form as a RECORD of approvals, concurrences, disposal, clearances, and similar actions

| | |
|---|------------------------|
| From: (Name, org. symbol, Agency/Post) Amy Bunda Land Law Examiner, AZ933 | Room No. |
| | Phone No. FTS x 334 |

OPTIONAL FORM 41 (Rev. 7/76)
Prescribed by GSA
FPMR (41 CFR) 101-11.206


Amc 363035

S & K Staab
7860 E Pinon Cir
Tucson, AZ 85750-2839

Check here if this is a change of address.
Telephone: (520) 318-3739
E-mail address:

AFFIDAVIT OF PERFORMANCE OF ANNUAL WORK

1. State of Arizona, County of Pima ss:
2. I (Name) Scott Staab & Kim Staab
3. Reside at (Address) 7860 E Pinon Cir
City Tucson County Pima



State AZ zip 85750 being duly sworn, depose and say that I am a citizen of the United States, more than eighteen years of age, that all of the facts set forth in this affidavit, subject to the provisions and penalties of 18 U.S.C. 1001 pertaining to the filing of false, fictitious, or fraudulent statements with the United States, are true and correct according to the best of my knowledge, information and belief.

4. Owner's name and address (if not shown in Items 1-3 above).

5. That I am personally acquainted with the mining claim(s). The work and improvements were made by and at the expense of the owner(s) of said claim(s). Said contiguous group of claims, listed on this document, are situated in the Greenville (optional) Mining District; Pima County, Arizona.

| Line No. | AMC NUMBER | CLAIM/SITE NAME | COUNTY RECORDER DATA (if available) | TWP | RNG | SEC |
|----------|------------|-----------------|-------------------------------------|-------|-------|-----|
| 1 | 363035 | Glitter Pan | | 0190S | 0150E | 02A |
| 2 | | | | | | |
| 3 | | | | | | |
| 4 | | | | | | |
| 5 | | | | | | |
| 6 | | | | | | |

AFFIDAVIT OF PERFORMANCE OF ANNUAL WORK – page 2

BLM
Date
Stamp

| | | | | | | |
|----|--|--|--|--|--|--|
| 7 | | | | | | |
| 8 | | | | | | |
| 9 | | | | | | |
| 10 | | | | | | |

6. That between the dates starting at 12 o'clock noon on September 1, 20 05 and ending at 12 o'clock noon on September 1, 20 06 at least \$ 200.00 dollars worth of work and improvements were done and performed upon said claim(s) or upon one or more of a contiguous group of claims for the benefit of all, wholly or partly outside of a contiguous group of claims for the benefit of all, not including the location work.

7. That the following persons were employed to perform the work and improvements described herein: _____

myself


8. That the work and improvements performed were: Trash Removal : Claim Signs :

Corner marker improvements :

9. Dated: 12-27-06 Signature: _____

SUBSCRIBED AND SWORN TO before me, a Notary Public, this 27 day of Dec. 20 06

By: Scott Staab
Notary Public Karen M. Hammack



MY COMMISSION EXPIRES 11/20/2007

Bureau of Land Management
Arizona State Office
www.az.blm.gov

No. of Claims: 5 x \$5 = 5.00
 Payment Type: 1461 ~~1461~~ Init. JS
 Receipt No.: 1416641
 For BLM Use Only

United States Department of the Interior

Bureau of Land Management

BUSINESS & SUPPORT SVCS DIV

ONE N CENTRAL AVE SUITE 800

PHOENIX, AZ 85004 -4427

Phone: (602) 417-9200

Receipt

No:

1416641

Transaction #: 1463643
Date of Transaction: 12/29/2006

CUSTOMER: S&K STAAB
 7860 E PINON CIR
 TUCSON, AZ 85570-2839

| LINE # | QTY | DESCRIPTION | REMARKS | UNIT PRICE | TOTAL |
|---------------|------|---|--------------|------------|---------------|
| 1 | 1.00 | LOCATABLE MINERALS / MINING CLAIMS-NOT NEW-UNADJUD, ONE AUTH NO. ONLY / MINING CLAIM MONEY RECEIVED (455) CASES: AMC363035/\$5.00 | POL 2006 (1) | - n/a - | 5.00 |
| TOTAL: | | | | | \$5.00 |

| PAYMENT INFORMATION | | | | | |
|---------------------|-----------|--|-------------|------------|--|
| 1 | AMOUNT: | \$5.00 | POSTMARKED: | 12/27/2006 | |
| | TYPE: | CHECK | RECEIVED: | 12/28/2006 | |
| | CHECK NO: | 1461 | | | |
| | NAME: | QUALICO, INC. 3547 E LEE TUCSON AZ 85716 | | | |

REMARKS

ATTENTION: AFFIDAVIT OF LABOR IS \$10 PER CLAIM.

This receipt was generated by the automated BLM Collections and Billing System and is a paper representation of a portion of the official electronic record contained therein.

United States Department of the Interior
Bureau of Land Management
 BUSINESS & SUPPORT SVCS DIV
 ONE N CENTRAL AVE SUITE 800
 PHOENIX, AZ 85004 -4427
 Phone: (602) 417-9200

Receipt

No: 1467847

| | |
|--|--|
| Transaction #: 1517124 | |
| Date of Transaction: 04/05/2007 | |
| CUSTOMER: | SCOTT STAAB 7860 E PINON CIRCLE TUCSON, AZ 85750 |

| LINE # | QTY | DESCRIPTION | REMARKS | UNIT PRICE | TOTAL |
|---------------|------|--|---------|------------|---------------|
| 1 | 1.00 | LOCATABLE MINERALS / MINING CLAIMS- NOT NEW-UNADJUD, ONE AUTH NO. ONLY / MINING CLAIM MONEY RECEIVED (455) CASES: AMC363035/\$5.00 | POL (1) | - n/a - | 5.00 |
| TOTAL: | | | | | \$5.00 |

| PAYMENT INFORMATION | | | | | |
|---------------------|-----------|---|-------------|-------------|--|
| 1 | AMOUNT: | \$5.00 | POSTMARKED: | 4/2/07 0:00 | |
| | TYPE: | CHECK | RECEIVED: | 04/04/2007 | |
| | CHECK NO: | 1475 | | | |
| | NAME: | QUALICO INC 3547 E. LEE TUCSON AZ 85716 | | | |

| REMARKS |
|----------------------|
| REF: RECEIPT-1416641 |

This receipt was generated by the automated BLM Collections and Billing System and is a paper representation of a portion of the official electronic record contained therein.

NOTICE!!

These documents have been scanned!

Do not place un-scanned documents beneath this notice!

Do not remove this notice from this file!

GPO Jacket No. 560-102
Print Order 61540
Rise Business Services, LLC
Job=AZ15 6/5/2019



Box Number= AZ15116



Claim Begin-End: AMC363035-AMC363036

3 Transfers




AZ15116-12

AMC362446-AMC363096



Sirita K
Benally/AZSO/AZ/BLM/DOI
03/19/2007 08:22 AM

To Rod Ebert/AZSO/AZ/BLM/DOI@BLM
cc
bcc
Subject Re: Forgot to Include AMC #s 

AMC 368616
AMC 335684
AMC 195453
AMC 363035

Rod,
I completed all the transfers you requested last week.

Thank You,
Sirita Benally
BLM State Office-Accounts
602-417-9562
602-417-9314-FAX

Rod
Ebert/AZSO/AZ/BLM/DOI
03/14/2007 12:52 PM

To Sirita K Benally/AZSO/AZ/BLM/DOI@BLM
cc
bcc
Subject Please Earn

Hi, Sirita.

Please earn the following:

| | | | | |
|---------------------|--------------------|------------|-----|------------------|
| Receipt # - 1416651 | Trans. # - 1463652 | 12/29/2006 | POL | Howard Sadlier |
| Receipt # - 1420094 | Trans. # - 1467231 | 01/05/2007 | POL | Sheree C. Walker |
| Receipt # - 1416641 | Trans. # - 1463643 | 12/29/2006 | POL | S. & K. Staab |

After you have earned the money, please email me that those listed receipts have been earned. It is for casefile documentation. Thanks

If you have any questions, let me know. Hopefully, I remembered all the pertinent info.

Rod

Rod
Ebert/AZSO/AZ/BLM/DOI
03/14/2007 01:53 PM

To Sirita K Benally/AZSO/AZ/BLM/DOI@BLM
cc
bcc
Subject Forgot to Include AMC #s

Sorry, Sirita.

Howard Sadlier - AMC 335709

Sheree C. Walker - AMC 195453

S & K Staab - AMC 363035

Sorry for the deficiency.

I have one more request.

Please earn two \$5 receipts into AMC 368622.

| | | | |
|---------------------|-------------------------|------------|--------------|
| Receipt # - 1363798 | Transaction # - 1409398 | 09/25/2006 | Cedric Felix |
| Receipt # - 1434908 | Transaction # - 1482612 | 02/07/2007 | Cedric Felix |

Thanks, Sirita.

As with the others, if you could give me a hard copy to document the casefile that would be great.

When recorded please return to:
Richard Uzzel
P.O.Box 191
Mabank, Texas 75147

Amc 363035

QUITCLAIM DEED

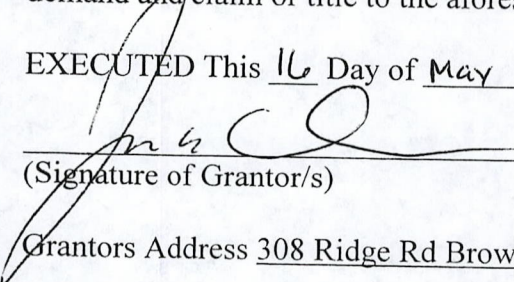
For a valuable consideration, in the amount of TEN and NO/100 (\$10.00) in hand and other good and valuable consideration, the receipt and sufficiency of which is hereby acknowledged, the undersigned, Julian A Quinn ("Grantor"), Hereby REMISES, RELEASES, AND FOREVER QUITCLAIMS to Richard Uzzel and Mike Terrel ("Grantee") all right, title, interest and claim to the following real property in the city of Tucson, County of Pima, State of Arizona with the following Legal Description: Flash in the Pan Mining Claim-20 acres in SE 1/4 of the SE 1/4 to the left of the Glitter Pan Mining Claim. Section 24, Township 19S, Range 15E of the Gila Salt River Base and Meridian. 1,040' south of a Big Silver Gate next to the Glitter Pan Claim.

AMC # 363036

Exemption# A. R. S. 11-1134 A6

TO HAVE AND TO HOLD all of the grantor's right, title, and interest in and to the above described property unto the said grantee, grantee's heirs, administrators, executors, successors and/or assigns forever; so that neither Grantor Grantor's heirs, administrators, executors, successors and/or assigns shall have any claim or demand and claim or title to the aforesaid property, premises or appurtenances or any part thereof.

EXECUTED This 16 Day of May, 2006



(Signature of Grantor/s)

Grantors Address 308 Ridge Rd Brownsville, Pennsylvania 15417-9025

Grantees Address P.O Box 191 Mabank, Texas 75147


State of Pennsylvania

County of Allegheny

ARIZONA
STATE OFFICE
PHOENIX, ARIZONA
2006 MAY 22 P 1:40
BUREAU OF
LAND MANAGEMENT

The Foregoing Instrument was Subscribed, Sworn to, and Acknowledged before me on May 16, 2006

ENTERED INTO COMPUTER


Signature of Notary


COMMONWEALTH OF PENNSYLVANIA
Notarial Seal
Deborah A. Anker, Notary Public
Sharpsburg Boro, Allegheny County
My Commission Expires Oct. 23, 2008
Member, Pennsylvania Association Of Notaries

6/26/06 AB
Printed Name of Notary

Julian A Quinn
308 Ridge Rd
Brownsville, PA 15417

To Whom It May Concern:

I wish to have the enclosed Mining claim transferred to the Grantee on the New Quit Claim deed. I have enclosed the necessary transfer fees. Please forward all paperwork to me so that I can forward it to the new owner. Should you have any questions Please call me at 724-255-9485 or 412-782-4200. Thank you for your Time In this matter.



Julian A Quinn

ARIZONA
STATE OFFICE
PHOENIX, ARIZONA

2006 MAY 22 P 1:40

RECEIVED
BUREAU OF
LAND MANAGEMENT

United States Department of the Interior
Bureau of Land Management
 BUSINESS & SUPPORT SVCS DIV
 ONE N CENTRAL AVE
 PHOENIX, AZ 85004 -2203
 Phone: (602) 417-9200

Receipt

No: 1286962

| | |
|--|--|
| Transaction #: 1330969 | |
| Date of Transaction: 05/23/2006 | |
| CUSTOMER: | JULIAN QUINN 308 RIDGE RD BROWNSVILLE,PA 15417 |

| LINE # | QTY | DESCRIPTION | REMARKS | UNIT PRICE | TOTAL |
|---------------|------|---|---------|------------|----------------|
| 1 | 1.00 | LOCATABLE MINERALS / MINING CLAIMS-NOT NEW-UNADJUD,ONE AUTH NO. ONLY / MINING CLAIM MONEY RECEIVED (455) CASES: AMC363036/\$20.00 | TRF (1) | - n/a - | 20.00 |
| TOTAL: | | | | | \$20.00 |

| PAYMENT INFORMATION | | | | | |
|---------------------|-----------|---|-------------|------------|--|
| 1 | AMOUNT: | \$20.00 | POSTMARKED: | 05/17/2006 | |
| | TYPE: | CHECK | RECEIVED: | 05/22/2006 | |
| | CHECK NO: | 110 | | | |
| | NAME: | QUINN, JULIAN A 308 RIDGE RD BROWNSVILLE PA 15417 | | | |

| |
|---------|
| REMARKS |
| |

This receipt was generated by the automated BLM Collections and Billing System and is a paper representation of a portion of the official electronic record contained therein.

The transfer document pertaining to your mining claim has been processed.

Attached is a copy of the serial register page showing the current owners of record.

Just a reminder - a maintenance fee payment or waiver is due on or before September 1.

If you have any questions, please call Mary Hyde at (602) 417-9356.

**DEPARTMENT OF THE INTERIOR
BUREAU OF LAND MANAGEMENT
MINING CLAIMS
(LIVE) Serial Register Page**

RunDate/Time: 12/30/05 11:08 AM

Page 1 of 1

01 10-21-1976;090STAT0090;43USC1744
Case Type 384201: PLACER CLAIM
Claim Name: GLITTER PAN
Commodity :
Case Disposition: ACTIVE

**Serial Number
AMC363035**

| Name & Address | | | Int Rel | % Interest |
|----------------|---------------------|------------------|----------|------------|
| STAAB KIMBERLY | 7860 E PINON CIRCLE | TUCSON, AZ 85750 | CLAIMANT | 0.0000000 |
| STAAB SCOTT | 7860 E PINON CIRCLE | TUCSON, AZ 85750 | CLAIMANT | 0.0000000 |

| Mer Twp | Rng | Sec | Quadrant | District/Resource | County |
|---------|-------|-------|----------|-------------------|---------------------|
| 14 | 0190S | 0150E | 024 | SE | TUCSON FIELD OFFICE |
| | | | | | PIMA |

| Act Date | Code | Action | Action Remarks | Receipt Number |
|------------|------|---------------------------------|----------------|----------------|
| 10/23/2004 | 403 | LOCATION DATE | | |
| 10/28/2004 | 395 | RECORDATION NOTICE RECD | \$30.00;1 | 976946 |
| 07/27/2005 | 483 | SMALL MINER CERT FILED | 2006 | |
| 07/27/2005 | 480 | EVID OF ASSMT FILED | 2005 | 1118079 |
| 10/28/2004 | 484 | LOCATION YEAR / MAINTENANCE FEE | 2005 | 976946 |
| 12/12/2005 | 392 | MONIES RECEIVED | \$5.00;1 | 1201503 |
| 10/13/2005 | 396 | TRF OF INTEREST FILED | QUINN JULIAN A | 1201503 |
| 10/13/2005 | 396 | TRF OF INTEREST FILED | QUINN JULIAN A | 1169765 |
| 05/09/2005 | 396 | TRF OF INTEREST FILED | DUNCAN MARY | 1074743 |
| 05/09/2005 | 669 | LAND STATUS CHECKED | | |
| 10/28/2004 | 501 | ACCT ADV IN LEAD FILE | AMC363035; | |


Line Nr Remarks

Julian A Quinn
308 Ridge Rd
Brownsville, PA 15417

AMC 363035

To Whom It May Concern:

I wish to have the enclosed Mining claim transferred to the Grantee on the New Quit Claim deed. I have enclosed the \$5.00 Dollar Transfer Fee. Please forward all paperwork to me so that I can forward it to The New Owner. Should you have any questions Please call me at 724-255-9485 or 412-782-4200. Thank you for your Time In this matter.



Julian A Quinn

ARIZONA
STATE OFFICE
PHOENIX, ARIZONA

2005 OCT 13 A 11: 09

ARIZONA
BUREAU OF
LAND MANAGEMENT

ENTERED IN COMPUTER
10/25/05 MEX

When recorded please return to:
Scott and Kimberly Staab
7860 E Pinon Circle Tucson, AZ 85750

QUITCLAIM DEED


For a valuable consideration, in the amount of TEN and NO/100 (\$10.00) in hand and other good and valuable consideration, the receipt and sufficiency of which is hereby acknowledged, the undersigned, Julian A Quinn ("Grantor"), Hereby REMISES, REALEASES, AND FOREVER QUITCLAIMS to Scott & Kimberly Staab. ("Grantee") all right, title, interest and claim to the following real property in the city of Tucson, County of Pima, State of Arizona with the following Legal Description: Glitter Pan Mining Claim 20 acres in the SE ¼ of the SE ¼ to the right of the Flash in the Pan Claim Section 24 Township 19S Range 15E,
Of the Gila Salt River Base and Meredian.

AMC # 363035

Exemption# A. R. S. 11-1134 A6

TO HAVE AND TO HOLD all of the grantor's right, title, and interest in and to the above described property unto the said grantee, grantee's heirs, administrators, executors, successors and/or assigns forever; so that neither Grantor Grantor's heirs, administrators, executors, successors and/or assigns shall have any claim or demand and claim or title to the aforesaid property, premises or appurtenances or any part thereof.

EXECUTED This 3 Day of Oct, 2005



(Signature of Grantor/s)

Grantors Address 308 Ridge Rd Brownsville, Pennsylvania 15417-9025

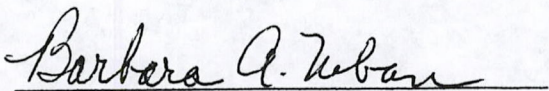
Grantees Address 7860 E Pinon Circle Tucson, Arizona 85750

State of Pennsylvania

County of Allegheny

ARIZONA
STATE OFFICE
PHOENIX, ARIZONA
2005 OCT 13 A 11: 10
BUREAU OF
LAND MANAGEMENT

The Foregoing Instrument was Subscribed, Sworn to, and Acknowledged before me on 10/3/05



Signature of Notary

Barbara A. Urban

Printed Name of Notary

Notarial Seal
Barbara A. Urban, Notary Public
Pleasant Hills Boro, Allegheny County
My Commission Expires Nov. 30, 2006

ENTERED IN COMPUTER



United States Department of the Interior
Bureau of Land Management
 BUSINESS & SUPPORT SVCS DIV
 ONE N CENTRAL AVE
 PHOENIX, AZ 85004 -2203
 Phone: (602) 417-9200

| Receipt | |
|---------|---------|
| No: | 1169765 |

| |
|--|
| Transaction #: 1209498 |
| Date of Transaction: 10/18/2005 |
| CUSTOMER: JULIAN QUINN 308 RIDGE RD BROWNSVILLE, PA 15417 |

| LINE # | QTY | DESCRIPTION | REMARKS | UNIT PRICE | TOTAL |
|---------------|------|---|---------|------------|---------------|
| 1 | 1.00 | LOCATABLE MINERALS / MINING CLAIMS-NOT NEW-UNADJUD, ONE AUTH NO. ONLY / MINING CLAIM MONEY RECEIVED (455) CASES: AMC363035/\$5.00 | TRF (1) | - n/a - | 5.00 |
| TOTAL: | | | | | \$5.00 |

| PAYMENT INFORMATION | | | |
|---------------------|-----------|---|------------------------|
| 1 | AMOUNT: | \$5.00 | POSTMARKED: 10/04/2005 |
| | TYPE: | CHECK | RECEIVED: 10/18/2005 |
| | CHECK NO: | 255 | |
| | NAME: | QUINN, JULIAN A 308 RIDGE RD BROWNSVILLE PA 15417 | |

| REMARKS |
|---------|
| |

This receipt was generated by the automated BLM Collections and Billing System and is a paper representation of a portion of the official electronic record contained therein.

**United States Department of the Interior
Bureau of Land Management**

BUSINESS & SUPPORT SVCS DIV
ONE N CENTRAL AVE
PHOENIX, AZ 85004 -2203
Phone: (602) 417-9200

| Receipt | |
|---------|---------|
| No: | 1201503 |

Transaction #: 1241938
Date of Transaction: 12/14/2005

| | |
|------------------|---|
| CUSTOMER: | JULIAN QUINN 308 RIDGE RD BROWNSVILLE, PA 15417 |
|------------------|---|

| LINE # | QTY | DESCRIPTION | REMARKS | UNIT PRICE | TOTAL |
|---------------|------|---|-------------|------------|---------------|
| 1 | 1.00 | LOCATABLE MINERALS / MINING CLAIMS-NOT NEW-UNADJUD, ONE AUTH NO. ONLY / MINING CLAIM MONEY RECEIVED (455) CASES: AMC363035/\$5.00 | SUPPL PYMNT | - n/a - | 5.00 |
| TOTAL: | | | | | \$5.00 |

| PAYMENT INFORMATION | | | |
|---------------------|-----------|---|------------------------|
| 1 | AMOUNT: | \$5.00 | POSTMARKED: 12/06/2005 |
| | TYPE: | CHECK | RECEIVED: 12/12/2005 |
| | CHECK NO: | 261 | |
| | NAME: | QUINN, JULIAN A 308 RIDGE RD BROWNSVILLE PA 15417 | |

| REMARKS |
|--------------------|
| CONTACT: MARY HYDE |

This receipt was generated by the automated BLM Collections and Billing System and is a paper representation of a portion of the official electronic record contained therein.

The transfer document pertaining to your mining claims has been processed.

Attached are copies of the serial register pages showing the current owners of record.

Just a reminder - a maintenance fee payment or waiver is due on or before September 1.

If you have any questions, please call Mary Hyde at (602) 417-9356.

**DEPARTMENT OF THE INTERIOR
BUREAU OF LAND MANAGEMENT
MINING CLAIMS
(LIVE) Serial Register Page**

RunDate/Time: 06/28/05 10:30 AM

Page 2 of 2

01 10-21-1976;090STAT0090;43USC1744
Case Type 384201: PLACER CLAIM
Claim Name: FLASH IN THE PAN
Commodity :
Case Disposition: ACTIVE

**Serial Number
AMC363036**

| Name & Address | Int Rel | % Interest |
|---|----------|------------|
| QUINN JULIAN A 308 RIDGE RD BROWNSVILLE, PA 15417 | CLAIMANT | 0.0000000 |

| Mer Twp Rng Sec Quadrant | District/Resource | County |
|--|---------------------|--------|
| 14 0190S 0150E 024 SE | TUCSON FIELD OFFICE | PIMA |

| Act Date | Code | Action | Action Remarks | Receipt Number |
|------------|------|---------------------------------|----------------|----------------|
| 10/23/2004 | 403 | LOCATION DATE | | |
| 10/28/2004 | 395 | RECORDATION NOTICE RECD | \$30.00;1 | 976950 |
| 10/28/2004 | 484 | LOCATION YEAR / MAINTENANCE FEE | 2005 | 976946 |
| 05/09/2005 | 392 | MONIES RECEIVED | \$10.00;1 | 1074743 |
| 05/09/2005 | 396 | TRF OF INTEREST FILED | DUNCAN MARY | 1074743 |
| 05/09/2005 | 669 | LAND STATUS CHECKED | | |
| 10/28/2004 | 501 | ACCT ADV IN LEAD FILE | AMC363035; | |

Line Nr Remarks

Bureau of Land Management
222 N Central Ave
Phoenix, AZ 85004-2203

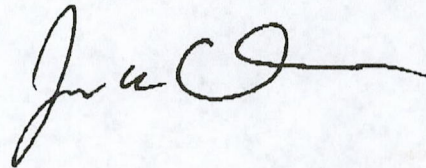
Julian A Quinn
308 Ridge Rd
Brownsville, PA 15417-9025
724-255-9485

To Whom It May Concern:

RE: Glitter Pan Mining Claim and Transfer of Claims

I have Been Made Aware of an Error On My Quit Claim Deed for The Mining Claim Named Glitter Pan The Correct AMC Number for The Deed is AMC# 363035 not 363036 I have Forwarded a Copy of This Letter To The Pima County Recorder For Correction To the Deed. As Per My Discussion with Mary at Your Office This Should Complete Your Requirements to have AMC # 363036 and 363035 Transferred to My Name Julian Anthony Quinn. Thank You All for Your Time and Effort for Handling This Problem for me.

Julian A Quinn



ENTERED IN COMPUTER

6/27/05 NJH

** TOTAL PAGE.02 **

F. ANN RODRIG RECORDER
RECORDED BY:
DEPUTY RECORDER
8542 ES2



LET: 12472
PAGE: 400
NO. OF PAGES: 1
SEQUENCE: 20050130166
01/20/2005
QCDEED 10:07
MAIL
AMOUNT PAID \$ 10.00

W
JULIAN QUINN
308 RIDGE RD
BROWNSVILLE PA 15417

15417-7023

QUITCLAIM DEED

FOR A VALUABLE CONSIDERATION, in the amount of TEN AND NO/100 DOLLARS (\$10.00) in hand and other good and valuable consideration, the receipt and sufficiency of which is hereby acknowledged, the undersigned, Mary Dunan ("Grantor"), hereby REMISES, RELEASES, AND FOREVER QUITCLAIMS to Julian Quinn ("Grantee"), all right, title, interest and claim to the following real property in the City of Tucson, County of Pima, State of Arizona with the following legal description: 20 acres in SE 1/4 of the SE 1/4 of Glitter Pan known as "Flash In The Pan" mining claim. Section 24, Township 19S, Range 15E, of the Gila Salt River Base and Meridian.

Amc# 363036

Exemption# A. R. S. 11-1134 A6

TO HAVE AND TO HOLD all of Grantor's right, title and interest in and to the above described property unto the said Grantee, Grantee's heirs, administrators, executors, successors and/or assigns forever; so that neither Grantor nor Grantor's heirs, administrators, executors, successors and/or assigns shall have, claim or demand any right or title to the aforesaid property, premises or appurtenances or any part thereof.

EXECUTED this 15th day of Dec, 20 04

Mary Dunan
(Signature of Grantor/s)

Grantors Address: 600 W. Orange Grove Rd. #F142, Tucson, AZ 85704


Grantee's Address: 308 Ridge Rd, Brownsville, PA 15417

State of ARIZONA)
County of Pima) ss

The foregoing instrument was subscribed, sworn to, and acknowledged before me on 12/15/04 by _____

Melinda L Tiller
Signature of Notary

Melinda L Tiller
Printed Name of Notary



12/30/04
My commission expires

ENTERED IN COMPUTER
6/27/05

2005 MAY - 9 P 1:16
LAND MANAGEMENT

F. ANN RODRIGUEZ, RECORDER
RECORDED BY: JAS
DEPUTY RECORDER
8542 ES2

KEY: 12472
PAGE: 401
NO. OF PAGES: 1
SEQUENCE: 20050130167
01/20/2005
QCDEED 10:07
MAIL
AMOUNT PAID \$ 10.00



W
JULIAN QUINN
308 RIDGE RD
BROWNSVILLE PA 15417

QUITCLAIM DEED

FOR A VALUABLE CONSIDERATION, in the amount of TEN AND NO/100 DOLLARS (\$10.00) in hand and other good and valuable consideration, the receipt and sufficiency of which is hereby acknowledged, the undersigned, Mary Duncan ("Grantor"), hereby REMISES, RELEASES, AND FOREVER QUITCLAIMS to Julian Quinn ("Grantee"), all right, title, interest and claim to the following real property in the City of Tucson, County of Pima, State of Arizona with the following legal description:
Glitter Pan Mining Claim - 20 acres in SE 1/4 of the SE 1/4 to the right of Flash In The Pan.
Section 24, Township 19S, Range 15E, of the Gila Salt River Base and Meridian.

AMC# 343036

Exemption# A. R. S. 11-1134 A6

TO HAVE AND TO HOLD all of Grantor's right, title and interest in and to the above described property unto the said Grantee, Grantee's heirs, administrators, executors, successors and/or assigns forever, so that neither Grantor nor Grantor's heirs, administrators, executors, successors and/or assigns shall have, claim or demand any right or title to the aforesaid property, premises or appurtenances or any part thereof.

EXECUTED this 15th day of Dec, 20 04

Mary Duncan
(Signature of Grantor/s)

Grantors Address: 600 W. Orange Grove Rd. #F142, Tucson, AZ 85704


Grantee's Address: 308 Ridge Rde, Brownsville, PA 15417

State of ARIZONA)
County of Pima) ss

The foregoing instrument was subscribed, sworn to, and acknowledged before me on 12/15/04 by _____

Melinda L. Tillier
Signature of Notary

Melinda L. Tillier
Printed Name of Notary



12/30/04
My commission expires

2005 MAY 9 P 1:16
OFFICE OF THE COUNTY CLERK
PIMA COUNTY
LAND MANAGEMENT
PIMA COUNTY

To whom it may concern

I purchased the following gold claims from one Mary Duncan of 600 W Orange Grove Rd #F142, Tucson Arizona on 12-30-2004 The deeds were recorded as of January 10 2005. Glitter Pan and Flash in the Pan are the Names of the Claims, However after Speaking with Mary at the BLM Office in Phoenix there is No Record of them being transferred to my name? The AMC Numbers are 363035 and 363036, However I noticed that 363036 is written on both Deeds. I have enclosed Copies of the Quitclaim deeds that were delivered to me Via Pima County; I have also included the five dollar per claim transfer fee. I would like to have the claims transferred to my name Julian Anthony Quinn. I have contacted Ms Duncan About this Problem and she stated that she paid the fees and had the Transfer done but I Believe that she is referring to the Pima county fees and not the BLM fees. You can contact me at the following Number should you have any questions about this Problem The number is 724-255-9485 it is my cell and you can call it anytime. I thank you for your Time and Effort in this matter.

Julian Quinn
308 Ridge Rd
Brownsville, PA 15417

LAND MANAGEMENT
2005 MAY -9 P 1:19
STAFF OFFICE

**United States Department of the Interior
Bureau of Land Management**

BUSINESS & SUPPORT SVCS DIV
222 N CENTRAL AVE
PHOENIX, AZ 85004 -2203
Phone: (602) 417-9200

| Receipt | |
|---------|---------|
| No: | 1074743 |

| |
|--|
| Transaction #: 1112567 |
| Date of Transaction: 05/11/2005 |
| CUSTOMER: JULIAN QUINN 308 RIDGE RD BROWNSVILLE, PA 15417 |

| LINE # | QTY | DESCRIPTION | REMARKS | UNIT PRICE | TOTAL |
|---------------|------|--|---------|------------|----------------|
| 1 | 1.00 | LOCATABLE MINERALS / MINING CLAIMS-NOT NEW-UNADJUD, ONE AUTH NO. ONLY / MINING CLAIM MONEY RECEIVED (455) CASES: AMC363036/\$10.00 | TRF | - n/a - | 10.00 |
| TOTAL: | | | | | \$10.00 |

| PAYMENT INFORMATION | | | | | |
|---------------------|-----------|---|-------------|------------|--|
| 1 | AMOUNT: | \$10.00 | POSTMARKED: | 05/06/2005 | |
| | TYPE: | CHECK | RECEIVED: | 05/09/2005 | |
| | CHECK NO: | 241 | | | |
| | NAME: | QUINN, JULIAN A 308 RIDGE RD BROWNSVILLE PA 15417 | | | |

| REMARKS |
|---------|
| |

This receipt was generated by the automated BLM Collections and Billing System and is a paper representation of a portion of the official electronic record contained therein.

NOTICE!!

These documents have been scanned!

Do not place un-scanned documents beneath this notice!

Do not remove this notice from this file!

GPO Jacket No. 560-102
Print Order 61540
Rise Business Services, LLC
Job=AZ15 6/5/2019



Box Number= AZ15116



Claim Begin-End: AMC363035-AMC363036

4 Annual Filings



AZ15116-12

AMC362446-AMC363096



DeCONCINI McDONALD YETWIN & LACY

**A PROFESSIONAL CORPORATION
ATTORNEYS AT LAW**

2525 EAST BROADWAY BOULEVARD • SUITE 200 • TUCSON, ARIZONA 85716-5300
(520) 322-5000 • (520) 322-5585 (FAX)

Amc 363035

DMYL.COM

DENISE M. BAINTON
LISA J. BOWEY
ALICE W. CALLISON
BARRY M. COREY
JODY A. CORRALES
PETER B. GOLDMAN
NATHAN B. HANNAH
STEVEN J. ITKIN
JAMES A. JUTRY
JOHN C. LACY
ZELMA LETARTE
KATHRYN B. NELSON

RYAN D. O'NEAL
JOHN C. RICHARDSON
LISA ANNE SMITH
SPENCER A. SMITH
KIMBERLY C. SOTO
SESALY O. STAMPS
TYLER H. STANTON
JAMES M. SUSA
PAUL M. TILLEY
MEGAN J. TROC
GARY F. URMAN
MICHAEL R. URMAN

OF COUNSEL:
RICHARD M. YETWIN
BARRON & ASSOCIATES, P.C. - JOHN H. BARRON, III

FIRM FOUNDERS:
EVO A. DeCONCINI (1901-1986)
JOHN R. McDONALD (1933-2012)
DENNIS W. DeCONCINI

PHOENIX OFFICE:
7310 NORTH 16TH STREET, SUITE 205
PHOENIX, ARIZONA 85020
(602) 282-0500
FAX: (602) 282-0520

July 12, 2019

PLEASE REPLY TO TUCSON
KSOTO@DMYL.COM

Via Federal Express

Arizona State Office
Bureau of Land Management
Attention: Public Room
One North Central Avenue, Suite 800
Phoenix, AZ 85004-4427

RE: Payment of Claim Maintenance Fee

Dear Bureau of Land Management Officials:

Delivered herewith is a check in the amount of \$155.00, as payment of the claim maintenance fees pursuant to 30 U.S.C. § 28f(a), as adjusted by 30 U.S.C. § 28j(c) and implemented by notice in 74 *Federal Register* 30959-62 (June 29, 2009) and as amended by the Consolidated Appropriations Act 2012, Pub. L. No. 112-74, 125 Stat. 786 (2011) and a notice in 79 *Federal Register* 36662-65 (June 30, 2014). The owner is paying a maintenance fee of \$155 per claim for the assessment year beginning September 1, 2019. Also enclosed is a copy of the Certification of Payment of Maintenance Fee in Lieu of Affidavit of Annual Assessment Work to be recorded with the Pima County Recorder's Office.

Please return a date-stamped copy of this letter and the affidavit along with the receipt for payment to this office.

Thank you for your assistance and please feel free to contact me or John C. Lacy with any questions or concerns.

Sincerely,

Kimberly C. Soto

Enclosures (2)

I:\FILES\DOCS\WILL02\290877\DOC\1454768.DOCX

ENTERED
JUL 30 2019
BY:

4514142

RECEIVED
BLM AZ STATE OFFICE
2019 JUL 16 P 2:58
PHOENIX, ARIZONA

After recording, please return to:

John C. Lacy
DeConcini McDonald Yetwin & Lacy, P.C.
2525 E. Broadway Blvd., #200
Tucson, AZ 85716

STATE OF ARIZONA)
) ss:
County of Pima)

CERTIFICATION OF PAYMENT OF MAINTENANCE FEE
IN LIEU OF AFFIDAVIT OF ANNUAL ASSESSMENT WORK

John C. Lacy, being first duly sworn, deposes and says that:

1. He is an agent for the owners of an unpatented placer mining claim situated in Section 24, Township 19 South, Range 15 East, G&SR Mer., Pima County, Arizona (the "Claim"), the location notice of which is of record in said county, and in the records of the Arizona State Office of the Bureau of Land Management under the file numbers indicated as follows.

| <u>Name of Claim</u> | <u>Pima Cty Records</u> <u>Book Page</u> | <u>BLM A MC</u> |
|----------------------|---|-----------------|
| Glitter Pan | 12437 4923 | 363035 |

2. Pursuant to the 30 U.S.C. § 28f(a), as adjusted by 30 U.S.C. § 28j(c) and implemented by notice in 74 *Federal Register* 30959-62 (June 29, 2009) and as amended by the Consolidated Appropriations Act 2012, Pub. L. No. 112-74, 125 Stat. 786 (2011), and a notice in 79 *Federal Register* 36662-65 (June 30, 2014), the owner has paid a maintenance fee of \$155 for the placer claim for the assessment year beginning September 1, 2019. This Certificate is in lieu of an affidavit of performance of annual assessment work or notice of intent to hold.

3. The name and address of the owner of the claim for which this Certificate is prepared are Wendy L. and Jeffery D. Williams, 1580 N. Pendleton Dr., Rio Rico, AZ 85648.

THIS IS NOT A CHANGE OF ADDRESS

.....

RECEIVED
BLM AZ STATE OFFICE
2019 JUL 16 P 2:58
PHOENIX, ARIZONA

4. The Claim is held and claimed by the owners for the valuable minerals contained therein.

DATED this ____ day of September, 2019.

John C. Lacy

Sworn to and subscribed before me this ____ day of September, 2019, by John C. Lacy.

Notary Public

I:\FILES\DOCS\WILL02\290877\AFF\1420953.DOC

RECEIVED
BLM AZ STATE OFFICE
2019 JUL 16 P 2:58
PHOENIX, ARIZONA

United States Department of the Interior
Bureau of Land Management
 DIV OF LANDS, MINRLS & ENERGY
 ONE N CENTRAL AVE
 PHOENIX, AZ 85004 -4427
 Phone: 602-417-9200

| Receipt | |
|---------|---------|
| No: | 4514142 |

| |
|---|
| Transaction #: 4634721 |
| Date of Transaction: 07/23/2019 |
| CUSTOMER: |
| JEFFERY D WILLIAMS 1580 PENDLETON DR RIO RICO, AZ 85648-1014 US |

| LINE # | QTY | DESCRIPTION | REMARKS | UNIT PRICE | TOTAL |
|---------------|------|--|------------|------------|-----------------|
| 1 | 1.00 | LOCATABLE MINERALS / MINING CLAIMS- NOT NEW-UNADJUD, ONE AUTH NO. ONLY / MINING CLAIM MONEY RECEIVED CASES: AMC363035/\$155.00 | MAINT 2020 | - n/a - | 155.00 |
| TOTAL: | | | | | \$155.00 |

| PAYMENT INFORMATION | | | |
|---------------------|-----------|---|----------------------|
| 1 | AMOUNT: | 155.00 | POSTMARKED: N/A |
| | TYPE: | CHECK | RECEIVED: 07/16/2019 |
| | CHECK NO: | 4950 | |
| | NAME: | WILLIAMS, JEFFERY D 1580 PENDLETON DR RIO RICO AZ 85648-1014 US | |

| REMARKS |
|---|
| THERE HAS BEEN A FEE INCREASE / PLEASE SEE ENCLOSED FLYER / THANK YOU |

This receipt was generated by the automated BLM Collections and Billing System and is a paper representation of a portion of the official electronic record contained therein.



DeCONCINI McDONALD YETWIN & LACY

**A PROFESSIONAL CORPORATION
ATTORNEYS AT LAW**

2525 EAST BROADWAY BOULEVARD • SUITE 200 • TUCSON, ARIZONA 85716-5300
(520) 322-5000 • (520) 322-5585 (FAX)

DMYL.COM

DENISE M. BAINTON
LISA J. BOWEY
ALICE W. CALLISON
BARRY M. COREY
JODY A. CORRALES
PETER B. GOLDMAN
NATHAN B. HANNAH
STEVEN J. ITKIN
JAMES A. JUTRY
JOHN C. LACY
ZELMA LETARTE
KATHRYN B. NELSON

RYAN D. O'NEAL
JOHN C. RICHARDSON
LISA ANNE SMITH
SPENCER A. SMITH
KIMBERLY C. SOTO
SESALY O. STAMPS
TYLER H. STANTON
JAMES M. SUSAN
PAUL M. TILLEY
MEGAN J. TROG
GARY F. URMAN
MICHAEL R. URMAN

OF COUNSEL:
RICHARD M. YETWIN
BARRON & ASSOCIATES, P.C. - JOHN H. BARRON, III

FIRM FOUNDERS:
EVO A. DeCONCINI (1901-1986)
JOHN R. McDONALD (1933-2012)
DENNIS W. DeCONCINI

PHOENIX OFFICE:
7310 NORTH 16TH STREET, SUITE 205
PHOENIX, ARIZONA 85020
(602) 282-0500
FAX: (602) 282-0520

August 23, 2019

PLEASE REPLY TO TUCSON
KSOTO@DMYL.COM

Via Federal Express

Arizona State Office
Bureau of Land Management
Attention: Public Room
One North Central Avenue, Suite 800
Phoenix, AZ 85004-4427

RECEIVED
BLM AZ STATE OFFICE
2019 AUG 27 A 9:12
PHOENIX, ARIZONA

RE: Supplemental Payment of Claim Maintenance Fee – Wendy L. and Jeffrey D. Williams

Dear Bureau of Land Management Officials:

On July 12, 2019, our office mailed you a check in the amount of \$155.00 for claim maintenance fees for the assessment year beginning September 1, 2019, and a copy of the Certification of Payment of Maintenance Fee in Lieu of Affidavit of Annual Assessment Work to be recorded with the Pima County Recorder's Office.

Pursuant to 30 U.S.C. § 28f(a), as adjusted by 30 U.S.C. § 28j(c) and implemented by notice in 74 Federal Register 30959-62 (June 29, 2009) and as amended by the Consolidated Appropriations Act 2012, Pub. L. No. 112-74, 125 Stat. 786 (2011), a notice in 79 Federal Register 36662-65 (June 30, 2014), and 84 Federal Register 31219-22 (July 1, 2019), the claim maintenance fees for the assessment year beginning September 1, 2019, increased from \$155 per claim to \$165 per claim.

Delivered herewith is a check in the amount of \$10.00, to cover the increase in the cost of claim maintenance fees for the assessment year beginning September 1, 2019. Also enclosed is a revised Certification of Payment of Maintenance Fee in Lieu of Affidavit of Annual Assessment Work to be recorded with the Pima County Recorder's Office, reflecting the increase in claim maintenance fees.

Please return a date-stamped copy of this letter and the affidavit along with the receipt for payment to this office.

ENTERED
SEP 09 2019
BY:

4545994

DECONCINI McDONALD YETWIN & LACY

A PROFESSIONAL CORPORATION
ATTORNEYS AT LAW

August 23, 2019

Page 2

Thank you for your assistance and please feel free to contact me or John C. Lacy with any questions or concerns.

Sincerely,



Kimberly C. Soto

Enclosures (2)

I:\FILES\DOCS\WILL02\290877\LTR\14B1658.DOCX

RECEIVED
BLM AZ STATE OFFICE
2019 AUG 27 A 9:12
PHOENIX, ARIZONA

After recording, please return to:

John C. Lacy
DeConcini McDonald Yetwin & Lacy, P.C.
2525 E. Broadway Blvd., #200
Tucson, AZ 85716

RECEIVED
BLM AZ STATE OFFICE
2019 AUG 27 A 9:12
PHOENIX, ARIZONA

STATE OF ARIZONA)
) ss:
County of Pima)

CERTIFICATION OF PAYMENT OF MAINTENANCE FEE
IN LIEU OF AFFIDAVIT OF ANNUAL ASSESSMENT WORK

John C. Lacy, being first duly sworn, deposes and says that:

1. He is an agent for the owners of an unpatented placer mining claim situated in Section 24, Township 19 South, Range 15 East, G&SR Mer., Pima County, Arizona (the "Claim"), the location notice of which is of record in said county, and in the records of the Arizona State Office of the Bureau of Land Management under the file numbers indicated as follows.

| <u>Name of Claim</u> | <u>Pima Cty Records</u> <u>Book Page</u> | <u>BLM A MC</u> |
|----------------------|---|-----------------|
| Glitter Pan | 12437 4923 | 363035 |

2. Pursuant to the 30 U.S.C. § 28f(a), as adjusted by 30 U.S.C. § 28j(c) and implemented by notice in 74 *Federal Register* 30959-62 (June 29, 2009) and as amended by the Consolidated Appropriations Act 2012, Pub. L. No. 112-74, 125 Stat. 786 (2011), a notice in 79 *Federal Register* 36662-65 (June 30, 2014), and 84 *Federal Register* 31219-22 (July 1, 2019), the owner has paid a maintenance fee of \$165 for the placer claim for the assessment year beginning September 1, 2019. This Certificate is in lieu of an affidavit of performance of annual assessment work or notice of intent to hold.

3. The name and address of the owner of the claim for which this Certificate is prepared are Wendy L. and Jeffery D. Williams, 1580 N. Pendleton Dr., Rio Rico, AZ 85648.

THIS IS NOT A CHANGE OF ADDRESS

....

4. The Claim is held and claimed by the owners for the valuable minerals contained therein.

DATED this ____ day of September, 2019.

John C. Lacy

Sworn to and subscribed before me this ____ day of September, 2019, by John C. Lacy.

Notary Public

I:\FILES\DOCS\WILL02\290877\AFF\1420953.DOC

RECEIVED
BLM AZ STATE OFFICE
2019 AUG 27 A 9:12
PHOENIX, ARIZONA

United States Department of the Interior
Bureau of Land Management
 DIV OF LANDS, MINRLS & ENERGY
 ONE N CENTRAL AVE
 PHOENIX, AZ 85004 -4427
 Phone: 602-417-9200

| | |
|---------|---------|
| Receipt | |
| No: | 4545994 |

| | |
|--|--|
| Transaction #: 4666991 | |
| Date of Transaction: 08/28/2019 | |
| CUSTOMER: | |
| DECONCINI MCDONALD YETWIN & LACY P C 2525 E BROADWAY BLVD STE 200 TUCSON, AZ 85716-5350 US | |

| LINE # | QTY | DESCRIPTION | REMARKS | UNIT PRICE | TOTAL |
|---------------|------|--|-----------------|------------|----------------|
| 1 | 1.00 | LOCATABLE MINERALS / MINING CLAIMS-NOT NEW-UNADJUD, ONE AUTH NO. ONLY / MINING CLAIM MONEY RECEIVED CASES: AMC363035/\$10.00 | ADDITIONAL FEES | - n/a - | 10.00 |
| TOTAL: | | | | | \$10.00 |

| PAYMENT INFORMATION | | | |
|---------------------|-----------|--|----------------------|
| 1 | AMOUNT: | 10.00 | POSTMARKED: N/A |
| | TYPE: | CHECK | RECEIVED: 08/27/2019 |
| | CHECK NO: | 4947 | |
| | NAME: | WILLIAMS, JEFFERY 1580 PENDLETON DR RIO RICO AZ 85648 US | |

| |
|---------|
| REMARKS |
| |

This receipt was generated by the automated BLM Collections and Billing System and is a paper representation of a portion of the official electronic record contained therein.



DECONCINI — DONALD YETWIN & LACY

**A PROFESSIONAL CORPORATION
ATTORNEYS AT LAW**

2525 EAST BROADWAY BOULEVARD • SUITE 200 • TUCSON, ARIZONA 85716-5300
(520) 322-5000 • (520) 322-5585 (FAX)

363035

DMYL.COM

DENISE M. BAINTON
LISA J. BOWEY
ALICE W. CALLISON
BARRY M. COREY
JODY A. CORRALES
PETER B. GOLDMAN
NATHAN B. HANNAH
STEVEN J. ITKIN
JAMES A. JUTRY
JOHN C. LACY
ZELMA LETARTE
KATHRYN B. NELSON

RYAN D. O'NEAL
JOHN C. RICHARDSON
LISA ANNE SMITH
SPENCER A. SMITH
SESALY O. STAMPS
TYLER H. STANTON
JAMES M. SUSA
PAUL M. TILLEY
MEGAN J. TROG
GARY F. URMAN
MICHAEL R. URMAN

FIRM FOUNDERS:
EVO A. DECONCINI (1901-1986)
JOHN R. McDONALD (1933-2012)
DENNIS W. DECONCINI

PHOENIX OFFICE:
7310 NORTH 16TH STREET, SUITE 205
PHOENIX, ARIZONA 85020
(602) 282-0500
FAX: (602) 282-0520

OF COUNSEL:
RICHARD M. YETWIN
BARRON & ASSOCIATES, P.C. - JOHN H. BARRON, III

August 8, 2018

PLEASE REPLY TO TUCSON
KSMITH@DMYL.COM

Via Federal Express

Arizona State Office
Bureau of Land Management
Attention: Public Room
One North Central Avenue, Suite 800
Phoenix, AZ 85004-4427

RE: Payment of Claim Maintenance Fee
Wendy and Jeffery Williams

RECEIVED
BLM AZ STATE OFFICE
2018 AUG 14 P 12:06
PHOENIX, ARIZONA

Ladies and Gentlemen:

Delivered herewith is a check in the amount of \$155.00, as payment of the claim maintenance fees pursuant to the 30 U.S.C. § 28f(a), as adjusted by 30 U.S.C. § 28j(c) and implemented by notice in 74 Federal Register 30959-62 (June 29, 2009) and as amended by the Consolidated Appropriations Act 2012, Pub. L. No. 112-74, 125 Stat. 786 (2011), and a notice in 79 Federal Register 36662-65 (June 30, 2014), for the assessment year beginning September 1, 2018. A copy of the Certification of Payment of Maintenance Fee in Lieu of Affidavit of Annual Assessment Work to be recorded with the Pima County Recorder's Office is also enclosed.

Please return a date-stamped copy of this letter and the affidavit along with the receipt for payment to this office.

Thank you for your assistance and please feel free to contact me or John Lacy with any questions or concerns.

Sincerely,

Katheryn A. Smith, CP
Certified Paralegal

ENTERED
AUG 21 2018
BY: RAM

Encls.

I:\FILES\DOCS\WILL02\290877\LTR\12Y9012.DOCX

#4235933

After recording, please return to:

John C. Lacy
DeConcini McDonald Yetwin & Lacy, P.C.
2525 E. Broadway Blvd., #200
Tucson, AZ 85716

RECEIVED
BLM AZ STATE OFFICE
2018 AUG 14 P 12: 06
PHOENIX, ARIZONA

STATE OF ARIZONA)
) ss:
County of Pima)

CERTIFICATION OF PAYMENT OF MAINTENANCE FEE
IN LIEU OF AFFIDAVIT OF ANNUAL ASSESSMENT WORK

John C. Lacy, being first duly sworn, deposes and says that:

1. He is an agent for the owners of an unpatented placer mining claim situated in Section 24, Township 19 South, Range 15 East, G&SR Mer., Pima County, Arizona (the "Claim"), the location notice of which is of record in said county, and in the records of the Arizona State Office of the Bureau of Land Management under the file numbers indicated as follows.

| <u>Name of Claim</u> | <u>Pima Cty Records</u> <u>Book Page</u> | <u>BLMA MC</u> |
|----------------------|---|----------------|
| Glitter Pan | 12437 4923 | 363035] |

2. Pursuant to the 30 U.S.C. § 28f(a), as adjusted by 30 U.S.C. § 28j(c) and implemented by notice in 74 *Federal Register* 30959-62 (June 29, 2009) and as amended by the Consolidated Appropriations Act 2012, Pub. L. No. 112-74, 125 Stat. 786 (2011), and a notice in 79 *Federal Register* 36662-65 (June 30, 2014), the owner has paid a maintenance fee of \$155 for the placer claim for the assessment year beginning September 1, 2018. This Certificate is in lieu of an affidavit of performance of annual assessment work or notice of intent to hold.

3. The name and address of the owner of the claim for which this Certificate is prepared are Wendy L. and Jeffery D. Williams, 1580 N. Pendleton Dr., Rio Rico, AZ 85648.

THIS IS NOT A CHANGE OF ADDRESS

.....

4. The Claim is held and claimed by the owners for the valuable minerals contained therein.

DATED this ___ day of August, 2018.

John C. Lacy

Sworn to and subscribed before me this ___ day of August, 2018, by John C. Lacy.

Notary Public

I:\FILES\DOCS\WILL02\290877\AFFADAVI\12W7993.DOC

RECEIVED
BLM AZ STATE OFFICE
2018 AUG 14 P 12:06
PHOENIX, ARIZONA

United States Department of the Interior
Bureau of Land Management
 DIV OF LANDS, MINRLS & ENERGY
 ONE N CENTRAL AVE
 PHOENIX, AZ 85004 -4427
 Phone: 602-417-9200

Receipt

No: 4235933

| | |
|--|--|
| Transaction #: 4351300 | |
| Date of Transaction: 08/15/2018 | |
| CUSTOMER: | |
| DECONCINI MCDONALD YETWIN & LACY P C 2525 E BROADWAY BLVD STE 200 TUCSON, AZ 85716-5350 US | |

| LINE # | QTY | DESCRIPTION | REMARKS | UNIT PRICE | TOTAL |
|---------------|------|--|-----------------|------------|-----------------|
| 1 | 1.00 | LOCATABLE MINERALS / MINING CLAIMS- NOT NEW-UNADJUD, ONE AUTH NO. ONLY / MINING CLAIM MONEY RECEIVED CASES: AMC363035/\$155.00 | MAINT 2019/1 | - n/a - | 155.00 |
| TOTAL: | | | | | \$155.00 |

| PAYMENT INFORMATION | | | |
|---------------------|-----------|---|----------------------|
| 1 | AMOUNT: | 155.00 | POSTMARKED: N/A |
| | TYPE: | CHECK | RECEIVED: 08/14/2018 |
| | CHECK NO: | 4923 | |
| | NAME: | WILLIAMS, JEFFERY 1580 PENDLETON RIO RICO AZ 85648 US | |

| |
|---------|
| REMARKS |
| |

This receipt was generated by the automated BLM Collections and Billing System and is a paper representation of a portion of the official electronic record contained therein.



DECONCINI McDONALD YETWIN & LACY

A PROFESSIONAL CORPORATION
ATTORNEYS AT LAW

2525 EAST BROADWAY BOULEVARD • SUITE 200 • TUCSON, ARIZONA 85716-5300
(520) 322-5000 • (520) 322-5585 (FAX)

363035

DMYL.COM

DENISE M. BAINTON
LISA J. BOWEY
ALICE W. CALLISON
BARRY M. COREY
JODY A. CORRALES
PETER B. GOLDMAN
NATHAN B. HANNAH
STEVEN J. ITKIN
JAMES A. JUTRY
JOHN C. LACY
ZELMA LETARTE

KATHRYN B. NELSON
RYAN D. O'NEAL
JOHN C. RICHARDSON
LISA ANNE SMITH
SPENCER A. SMITH
SESALY O. STAMPS
JAMES M. SUSA
PAUL M. TILLEY
MEGAN J. TROG
GARY F. URMAN
MICHAEL R. URMAN

OF COUNSEL:

RICHARD M. YETWIN
BARRON & ASSOCIATES, P.C. - JOHN H. BARRON, III

FIRM FOUNDERS:

EVO A. DECONCINI (1901-1986)
JOHN R. McDONALD (1933-2012)
DENNIS W. DECONCINI

PHOENIX OFFICE:

7310 NORTH 16TH STREET, SUITE 205
PHOENIX, ARIZONA 85020
(602) 282-0500
FAX: (602) 282-0520

August 16, 2017

PLEASE REPLY TO TUCSON
KSMITH@DMYL.COM

Via Federal Express

Arizona State Office
Bureau of Land Management
Attention: Public Room
One North Central Avenue, Suite 800
Phoenix, AZ 85004-4427

RECEIVED
BLM AZ STATE OFFICE
2017 AUG 22 A 9 15
PHOENIX, ARIZONA

RE: **Payment of Claim Maintenance Fee
Wendy and Jeffery Williams**

Ladies and Gentlemen:

Delivered herewith is a check in the amount of \$155.00, as payment of the claim maintenance fees pursuant to the 30 U.S.C. § 28f(a), as adjusted by 30 U.S.C. § 28j(c) and implemented by notice in 74 *Federal Register* 30959-62 (June 29, 2009) and as amended by the Consolidated Appropriations Act 2012, Pub. L. No. 112-74, 125 Stat. 786 (2011), and a notice in 79 *Federal Register* 36662-65 (June 30, 2014), for the assessment year beginning September 1, 2017. A copy of the Certification of Payment of Maintenance Fee in Lieu of Affidavit of Annual Assessment Work to be recorded with the Pima County Recorder's Office is also enclosed herewith.

Please return a date-stamped copy of this letter and the affidavit along with the receipt for payment to this office.

Thank you for your assistance and please feel free to contact me or John Lacy with any questions or concerns.

Sincerely,

Katheryn A. Smith, CP
Certified Paralegal

Encl.

I:\FILES\DOCS\WILL02\290877\LTR\11N9559.DOCX

ENTERED
AUG 28 2017
BY: Ram

39553919

After recording, please return to:

John C. Lacy
DeConcini McDonald Yetwin & Lacy, P.C.
2525 E. Broadway Blvd., #200
Tucson, AZ 85716

STATE OF ARIZONA)
) ss:
County of Pima)

CERTIFICATION OF PAYMENT OF MAINTENANCE FEE
IN LIEU OF AFFIDAVIT OF ANNUAL ASSESSMENT WORK

John C. Lacy, being first duly sworn, deposes and says that:

1. He is an agent for the owners of an unpatented placer mining claim situated in Section 24, Township 19 South, Range 15 East, G&SR Mer., Pima County, Arizona (the "Claim"), the location notice of which is of record in said county, and in the records of the Arizona State Office of the Bureau of Land Management under the file numbers indicated as follows.

| <u>Name of Claim</u> | <u>Pima Cty Records</u> <u>Book Page</u> | <u>BLM A MC</u> |
|----------------------|---|-----------------|
| Glitter Pan | 12437 4923 | 363035 |

2. Pursuant to the 30 U.S.C. § 28f(a), as adjusted by 30 U.S.C. § 28j(c) and implemented by notice in 74 *Federal Register* 30959-62 (June 29, 2009) and as amended by the Consolidated Appropriations Act 2012, Pub. L. No. 112-74, 125 Stat. 786 (2011), and a notice in 79 *Federal Register* 36662-65 (June 30, 2014), the owner has paid a maintenance fee of \$155 for the placer claim for the assessment year beginning September 1, 2017. This Certificate is in lieu of an affidavit of performance of annual assessment work or notice of intent to hold.

3. The name and address of the owner of the claim for which this Certificate is prepared are Wendy L. and Jeffery D. Williams, 1580 N. Pendleton Dr., Rio Rico, AZ 85648.

THIS IS NOT A CHANGE OF ADDRESS

RECEIVED
BLM AZ STATE OFFICE
2017 AUG 22 A 9 16
PHOENIX, ARIZONA

4. The Claim is held and claimed by the owners for the valuable minerals contained therein.

DATED this ___ day of August, 2017.

John C. Lacy

Sworn to and subscribed before me this ___ day of August, 2017, by John C. Lacy.

Notary Public

I:\FILES\DOCS\WILL02\290877\AFFADAVI\11K5685.DOC

RECEIVED
CLM AZ STATE OFFICE
2017 AUG 22 A 9:16
PHOENIX, ARIZONA

Insert shipping document here.

Page 1 of 1

ORIGIN ID:TUSA (520) 322-5000
DECONCINI MCDONALD ETAL
KATHY SMITH
2525 E. BROADWAY BLVD.
SUITE 200
TUCSON, AZ 85716
UNITED STATES US

SHIP DATE: 21AUG17
ACTWGT: 0.50 LB
CAD: 3676665/INET3920

BILL SENDER

TO ARIZONA STATE OFFICE
BUREAU OF LAND MANAGEMENT
ONE NORTH CENTRAL AVENUE #800

PHOENIX AZ 85004

(602) 417-9398
INV
PO

REF: KAS/160923/130159

DEPT:

5491167E/104C



TUE - 22 AUG 10:30A
PRIORITY OVERNIGHT

TRK# 7700 7630 0190
0201

XH ZSYA

85004
AZ-US PHX



RT 278
ST 1
10:30
D
0190
08 22

RECEIVED
BLM AZ STATE OFFICE
2017 AUG 22 A 9 11
PHOENIX, ARIZONA



FedEx
Express

earthsmart
FedEx carbon-neutral
envelope shipping

Align top of FedEx Express® shipping label here.

Envelope

United States Department of the Interior
Bureau of Land Management
 DIV OF LANDS, MINRLS & ENERGY
 ONE N CENTRAL AVE
 PHOENIX, AZ 85004 -4427
 Phone: 602-417-9200

Receipt

No: 3955399

| | |
|--|---|
| Transaction #: 4065166 | |
| Date of Transaction: 08/24/2017 | |
| CUSTOMER: | |
| | JEFFERY D WILLIAMS 1580 PENDLETON DR RIO RICO, AZ 85648-1014 US |

| LINE # | QTY | DESCRIPTION | REMARKS | UNIT PRICE | TOTAL |
|---------------|------|--|-----------------|------------|-----------------|
| 1 | 1.00 | LOCATABLE MINERALS / MINING CLAIMS- NOT NEW-UNADJUD, ONE AUTH NO. ONLY / MINING CLAIM MONEY RECEIVED CASES: AMC363035/\$155.00 | MAINT 2018/1 | - n/a - | 155.00 |
| TOTAL: | | | | | \$155.00 |

| PAYMENT INFORMATION | | | | | |
|---------------------|-----------|---|-------------|------------|--|
| 1 | AMOUNT: | 155.00 | POSTMARKED: | 08/21/2017 | |
| | TYPE: | CHECK | RECEIVED: | 08/23/2017 | |
| | CHECK NO: | 4895 | | | |
| | NAME: | WILLIAMS, WENDY L 1580 PENDLETON DR RIO RICO AZ 85648-1014 US | | | |

| |
|----------------|
| REMARKS |
| |

This receipt was generated by the automated BLM Collections and Billing System and is a paper representation of a portion of the official electronic record contained therein.



DECONCINI McDONALD YETWIN & LACY

A PROFESSIONAL CORPORATION
ATTORNEYS AT LAW

2525 EAST BROADWAY BOULEVARD • SUITE 200 • TUCSON, ARIZONA 85716-5300
(520) 322-5000 • (520) 322-5585 (FAX)

363035

DMYL.COM

DENISE M. BAINTON
ALICE W. CALLISON
BARRY M. COREY
JODY A. CORRALES
PETER B. GOLDMAN
NATHAN B. HANNAH
STEVEN J. ITKIN
JAMES A. JUTRY
JOHN C. LACY
ZELMA LETARTE
KATHRYN B. NELSON

RYAN D. O'NEAL
ALEXIA J. PETERSON
JOHN C. RICHARDSON
LISA ANNE SMITH
SPENCER A. SMITH
SESALY O. STAMPS
JAMES M. SUSA
PAUL M. TILLEY
MEGAN J. TROG
GARY F. URMAN
MICHAEL R. URMAN

OF COUNSEL:

RICHARD M. YETWIN
BARRON & ASSOCIATES, P.C. - JOHN H. BARRON, III

FIRM FOUNDERS:
EVO A. DECONCINI (1901-1986)
JOHN R. McDONALD (1933-2012)
DENNIS W. DECONCINI

PHOENIX OFFICE:
7310 NORTH 16TH STREET, SUITE 330
PHOENIX, ARIZONA 85020
(602) 282-0500
FAX: (602) 282-0520

August 1, 2016

PLEASE REPLY TO TUCSON
KSMITH@DMYL.COM

Via Federal Express

Arizona State Office
Bureau of Land Management
Attention: Public Room
One North Central Avenue, Suite 800
Phoenix, AZ 85004-4427

RECEIVED
BLM AZ STATE OFFICE
2016 AUG - 8 P 3:26
PHOENIX, ARIZONA

RE: **Payment of Claim Maintenance Fee
Wendy and Jeffery Williams
(AMC 363035)**

Ladies and Gentlemen:

Delivered herewith is a check in the amount of \$155.00, as payment of the claim maintenance fees pursuant to the 30 U.S.C. § 28f(a), as adjusted by 30 U.S.C. § 28j(c) and implemented by notice in 74 *Federal Register* 30959-62 (June 29, 2009) and as amended by the Consolidated Appropriations Act 2012, Pub. L. No. 112-74, 125 Stat. 786 (2011), and a notice in 79 *Federal Register* 36662-65 (June 30, 2014), for the assessment year beginning September 1, 2016. A copy of the Certification of Payment of Maintenance Fee in Lieu of Affidavit of Annual Assessment Work to be recorded with the Pima County Recorder's Office is also enclosed herewith.

Please return a date-stamped copy of this letter and the affidavit along with the receipt for payment to this office.

Thank you for your assistance and please feel free to contact me or John Lacy with any questions or concerns.

Sincerely,

Katheryn A. Smith, CP
Certified Paralegal

ENTERED
AUG 10 2016
BY: R. Smith

Encl.

I:\FILES\DOCS\WILL02\290877\ALTRV10\B6290.DOCX

3624082

After recording, please return to:
John C. Lacy
DeConcini McDonald Yetwin & Lacy, P.C.
2525 E. Broadway Blvd., #200
Tucson, AZ 85716

STATE OF ARIZONA)
) ss:
County of Pima)

CERTIFICATION OF PAYMENT OF MAINTENANCE FEE
IN LIEU OF AFFIDAVIT OF ANNUAL ASSESSMENT WORK

John C. Lacy, being first duly sworn, deposes and says that:

1. He is an agent for the owners of an unpatented placer mining claim situated in Section 24, Township 19 South, Range 15 East, G&SR Mer., Pima County, Arizona (the "Claim"), the location notice of which is of record in said county, and in the records of the Arizona State Office of the Bureau of Land Management under the file numbers indicated as follows.

| <u>Name of Claim</u> | <u>Pima Cty Records</u> <u>Book Page</u> | <u>BLM A MC</u> |
|----------------------|---|-----------------|
| Glitter Pan | 12437 4923 | 363035 |


2. Pursuant to the 30 U.S.C. § 28f(a), as adjusted by 30 U.S.C. § 28j(c) and implemented by notice in 74 *Federal Register* 30959-62 (June 29, 2009) and as amended by the Consolidated Appropriations Act 2012, Pub. L. No. 112-74, 125 Stat. 786 (2011), and a notice in 79 *Federal Register* 36662-65 (June 30, 2014), the owner has paid a maintenance fee of \$155 for the placer claim for the assessment year beginning September 1, 2016. This Certificate is in lieu of an affidavit of performance of annual assessment work or notice of intent to hold.

3. The name and address of the owner of the claim for which this Certificate is prepared are Wendy L. and Jeffery D. Williams, 1580 N. Pendleton Dr., Rio Rico, AZ 85648.
THIS IS NOT A CHANGE OF ADDRESS

RECEIVED
BLM AZ STATE OFFICE
2016 AUG - 8 P 3:26
PHOENIX, ARIZONA


4. The Claim is held and claimed by the owners for the valuable minerals contained therein.


DATED this 2^d day of August, 2016.



John C. Lacy

Sworn and subscribed before me this 2nd day of August, 2016, by John C. Lacy.





Notary Public

I:\FILES\DOCS\WILL02\290877\AFFADAVI\10A0418.DOC

RECEIVED
BLM AZ STATE OFFICE
2016 AUG -8 P 3:26
PHOENIX, ARIZONA

Page 1 of 1

ORIGIN ID:TUSA (520) 322-5000
DECONCINI MCDONALD ETAL
KATHY SMITH
2529 E. BROADWAY BLVD.
SUITE 200
TUCSON, AZ 85716
UNITED STATES US

SHIP DATE: 05AUG16
ACTWGT: 0.50 LB
CAD: 3676665/INET3790

BILL SENDER



TO BUREAU OF LAND MANAGEMENT
ARIZONA STATE OFFICE
ONE NORTH CENTRAL AVE., #800
ATTN: PUBLIC ROOM
PHOENIX AZ 85004

544J1137014EB

(602) 417-9200 REF: KAS1290356/290877/290118
INV. DEPT:
PO:




MON - 08 AUG 10:30A
PRIORITY OVERNIGHT


TRK# 7769 3058 4902
0201

XH ZSYA

85004
AZ-US PHX



Extremely Urgent



Insert shipping document here.

FedEx
Express

earthsmart
FedEx carbon-neutral
envelope shipping

Print top of FedEx Express shipping label here.

Envelope

RECEIVED
DLH AZ STATE OFFICE
2016 AUG - 8 P 3 25
PHOENIX, ARIZONA

United States Department of the Interior
Bureau of Land Management
 DIV OF LANDS, MINRLS & ENERGY
 ONE N CENTRAL AVE
 PHOENIX, AZ 85004 -4427
 Phone: 602-417-9200

Receipt

No: 3624082

| | |
|--|--|
| Transaction #: 3727819 | |
| Date of Transaction: 08/09/2016 | |
| CUSTOMER: | |
| DECONCINI MCDONALD YETWIN & LACY P C 2525 E BROADWAY BLVD STE 200 TUCSON, AZ 85716-5350 US | |

| LINE # | QTY | DESCRIPTION | REMARKS | UNIT PRICE | TOTAL |
|---------------|------|--|-----------------|------------|-----------------|
| 1 | 1.00 | LOCATABLE MINERALS / MINING CLAIMS- NOT NEW-UNADJUD, ONE AUTH NO. ONLY / MINING CLAIM MONEY RECEIVED CASES: AMC363035/\$155.00 | MAINT 2017/1 | - n/a - | 155.00 |
| TOTAL: | | | | | \$155.00 |

| PAYMENT INFORMATION | | | | | |
|---------------------|-----------|--|-------------|------------|--|
| 1 | AMOUNT: | 155.00 | POSTMARKED: | 08/05/2016 | |
| | TYPE: | CHECK | RECEIVED: | 08/08/2016 | |
| | CHECK NO: | 4856 | | | |
| | NAME: | WILLIAMS, WENDY L 1580 PENDELTON DR RIO RICO AZ 85648 US | | | |

| | |
|----------------|--|
| REMARKS | |
| | |

This receipt was generated by the automated BLM Collections and Billing System and is a paper representation of a portion of the official electronic record contained therein.



DECONCINI MCDONALD YETWIN & LACY
A PROFESSIONAL CORPORATION
ATTORNEYS AT LAW

2525 EAST BROADWAY BOULEVARD • SUITE 200 • TUCSON, ARIZONA 85716-5300
(520) 322-5000 • (520) 322-5585 (FAX)

363035

DMYL.COM

DENISE M. BAINTON
ALICE W. CALLISON
BARRY M. COREY
JODY A. CORRALES
PETER B. GOLDMAN
NATHAN B. HANNAH
STEVEN J. ITKIN
JAMES A. JUTRY
EDWARD J. LABER
JOHN C. LACY
KATHRYN B. NELSON

RYAN D. O'NEAL
ALEXIA J. PETERSON
JOHN C. RICHARDSON
LISA ANNE SMITH
SPENCER A. SMITH
SESALY O. STAMPS
JAMES M. SUSA
PAUL M. TILLEY
GARY F. URMAN
MICHAEL R. URMAN

OF COUNSEL:

RICHARD M. YETWIN
BARRON & ASSOCIATES, P.C. - JOHN H. BARRON, III
SHIJIIE FENG

FIRM FOUNDERS:
EVO A. DECONCINI (1901-1986)
JOHN R. MCDONALD (1933-2012)
DENNIS W. DECONCINI

PHOENIX OFFICE:
7310 NORTH 16TH STREET, SUITE 330
PHOENIX, ARIZONA 85020
(602) 282-0500
FAX: (602) 282-0520

August 17, 2015

PLEASE REPLY TO TUCSON
KSMITH@DMYL.COM

Via Federal Express

Arizona State Office
Bureau of Land Management
Attention: Public Room
One North Central Avenue, Suite 800
Phoenix, AZ 85004-4427

RE: **Payment of Claim Maintenance Fee; Wendy and Jeffery Williams
(AMC 363035)**

Ladies and Gentlemen:

Delivered herewith is a check in the amount of \$155.00, as payment of the claim maintenance fees pursuant to the 30 U.S.C. § 28f(a), as adjusted by 30 U.S.C. § 28j(c) and implemented by notice in 74 *Federal Register* 30959-62 (June 29, 2009) and as amended by the Consolidated Appropriations Act 2012, Pub. L. No. 112-74, 125 Stat. 786 (2011), and a notice in 79 *Federal Register* 36662-65 (June 30, 2014), for the assessment year beginning September 1, 2015. A copy of the Certification of Payment of Maintenance Fee in Lieu of Affidavit of Annual Assessment Work to be recorded with the Pima County Recorder's Office is also enclosed herewith.

Please return a date-stamped copy of this letter and the affidavit along with the receipt for payment to this office.

Thank you for your assistance and please feel free to contact me or John Lacy with any questions or concerns.

Sincerely,

Katheryn A. Smith, CP
Certified Paralegal

RECEIVED
BLM AZ STATE OFFICE
2015 AUG 19 A 10: 01
PHOENIX, ARIZONA

Encl.

cc Jeffery and Wendy Williams (w/o encl)
I:\FILES\DOCS\WILL02\290877\LTR\QM3580.DOCX

ENTERED
AUG 25 2015
BY: [Signature]

RECEIPT # 3372052

After recording, please return to:
 John C. Lacy
 DeConcini McDonald Yetwin & Lacy, P.C.
 2525 E. Broadway Blvd., #200
 Tucson, AZ 85716

STATE OF ARIZONA)
) ss:
 County of Pima)

CERTIFICATION OF PAYMENT OF MAINTENANCE FEE
 IN LIEU OF AFFIDAVIT OF ANNUAL ASSESSMENT WORK

John C. Lacy, being first duly sworn, deposes and says that:

1. He is an agent for the owners of an unpatented placer mining claim situated in Section 24, Township 19 South, Range 15 East, G&SR Mer., Pima County, Arizona (the "Claim"), the location notice of which is of record in said county, and in the records of the Arizona State Office of the Bureau of Land Management under the file numbers indicated as follows.

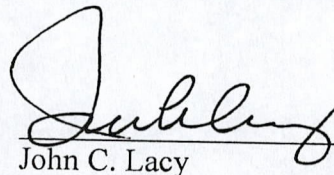
| <u>Name of Claim</u> | <u>Pima Cty Records</u> <u>Book Page</u> | <u>BLM A MC</u> |
|----------------------|---|-----------------|
| Glitter Pan | 12437 4923 | 363035 |

2. Pursuant to the 30 U.S.C. § 28f(a), as adjusted by 30 U.S.C. § 28j(c) and implemented by notice in 74 *Federal Register* 30959-62 (June 29, 2009) and as amended by the Consolidated Appropriations Act 2012, Pub. L. No. 112-74, 125 Stat. 786 (2011), and a notice in 79 *Federal Register* 36662-65 (June 30, 2014), the owner has paid a maintenance fee of \$155 for the placer claim for the assessment year beginning September 1, 2015. This Certificate is in lieu of an affidavit of performance of annual assessment work or notice of intent to hold.

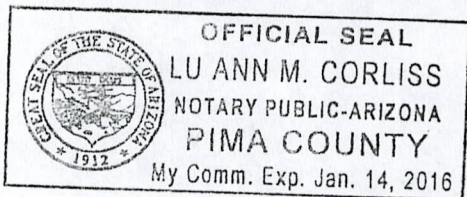
3. The name and address of the owner of the claim for which this Certificate is prepared are Wendy L. and Jeffery D. Williams, 1580 N. Pendleton Dr., Rio Rico, AZ 85648. THIS IS NOT A CHANGE OF ADDRESS

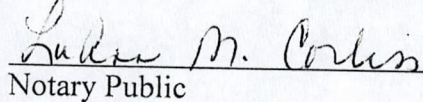
4. The Claim is held and claimed by the owners for the valuable minerals contained therein.

DATED this 18th day of August, 2015.


 John C. Lacy

Sworn and subscribed before me this 18th day of August, 2015, by John C. Lacy




 Notary Public

I:\FILES\DOCS\WILL02\290877\AFFADAVI\QL0304.DOC

RECEIVED
 BLM AZ STATE OFFICE
 2015 AUG 19 AM 10:01
 PHOENIX, ARIZONA

FedEx®

SS

RECEIVED
BLMAZ STATE OFFICE

2015 AUG 19 A 9:59

PHOENIX, ARIZONA
Page 1 of 1

ORIGIN ID: TUSA (520) 322-5000
DE: CONINI, MCDONALD ET AL
KATHY SMITH
2525 E. BROADWAY BLVD.
SUITE 200
TUCSON, AZ 85716
UNITED STATES US

SHIP DATE: 18AUG15
ACTWGT: 0.50 LB
CAD: 3676665/NET3670

BILL SENDER

TO ARIZONA STATE OFFICE
BUREAU OF LAND MANAGEMENT
ONE NORTH CENTRAL AVENUE #800
ATTN: PUBLIC ROOM
PHOENIX AZ 85004

530JIFEDAG100

(602) 417-9398
INV
PO

REF: KAS251031671598

DEPT



FedEx
Express



WED - 19 AUG 10:30A
PRIORITY OVERNIGHT

TRK# 7743 0952 4096
0201

85004
AZ-US PHX

XH ZSYA



After printing this label, please print your label to your laser or inkjet printer.
1. Use the top left corner on the page to print your label to your laser or inkjet printer.
2. For the correct label size, please refer to the FedEx website.

Do not ship liquids, blood, or critical specimens in this packaging.

RT 275
ST 7
3
10:30
D
4096
08.19

Insert shipping document here.

United States Department of the Interior
Bureau of Land Management
 LANDS/RECREATION & PLANNING
 ONE N CENTRAL AVE
 PHOENIX, AZ 85004 -2203
 Phone: 602-417-9200

Receipt

No: 3372052

| | |
|---|--|
| Transaction #: 3470230 | |
| Date of Transaction: 08/20/2015 | |
| CUSTOMER: | |
| DECONCINI MCDONALD YETWIN & LACY P C 2525 E BROADWAY BLVD STE 200 TUCSON,AZ 85716-5350 US | |

| LINE # | QTY | DESCRIPTION | REMARKS | UNIT PRICE | TOTAL |
|---------------|------|---|--------------------------|------------|-----------------|
| 1 | 1.00 | LOCATABLE MINERALS / MINING CLAIMS- NOT NEW-UNADJUD,ONE AUTH NO. ONLY / MINING CLAIM MONEY RECEIVED CASES: AMC363035/\$155.00 | MAINT FEE PYMNT (1) 2016 | - n/a - | 155.00 |
| TOTAL: | | | | | \$155.00 |

| PAYMENT INFORMATION | | | | | |
|---------------------|-----------|--|-------------|------------|--|
| 1 | AMOUNT: | 155.00 | POSTMARKED: | 08/18/2015 | |
| | TYPE: | CHECK | RECEIVED: | 08/19/2015 | |
| | CHECK NO: | 4664 | | | |
| | NAME: | WILLIAMS, JEFFERY 1580 PENDLETON DR RIO RICO AZ 85648 US | | | |

| |
|---------|
| REMARKS |
| |

This receipt was generated by the automated BLM Collections and Billing System and is a paper representation of a portion of the official electronic record contained therein.



DECONCINI DONALD YETWIN & LACY

**A PROFESSIONAL CORPORATION
ATTORNEYS AT LAW**

2525 EAST BROADWAY BOULEVARD • SUITE 200 • TUCSON, ARIZONA 85716-5300
(520) 322-5000 • (520) 322-5585 (FAX)

363035

DMYL.COM

DENISE M. BAINTON
ALICE W. CALLISON
BARRY M. COREY
SHIJIE FENG
PETER B. GOLDMAN
NATHAN B. HANNAH
STEVEN J. ITKIN
JAMES A. JUTRY
KRISTEN B. KLOTZ
JOHN C. LACY

KATHRYN B. NELSON
ALEXIA J. PETERSON
JOHN C. RICHARDSON
LISA ANNE SMITH
SPENCER A. SMITH
SESALY O. STAMPS
GARY F. Uрман
MICHAEL R. Uрман
RONALD ZACK

FIRM FOUNDERS:
EVO A. DECONCINI (1901-1986)
JOHN R. McDONALD (1933-2012)
DENNIS W. DECONCINI

PHOENIX OFFICE:
7310 NORTH 16TH STREET, SUITE 330
PHOENIX, ARIZONA 85020
(602) 282-0500
FAX: (602) 282-0520

OF COUNSEL:
RICHARD M. YETWIN
BARRON & ASSOCIATES, P.C. - JOHN H. BARRON, III

August 6, 2014

PLEASE REPLY TO TUCSON
KSMITH@DMYL.COM

Via Federal Express

Arizona State Office
Bureau of Land Management
Attention: Public Room
One North Central Avenue, Suite 800
Phoenix, AZ 85004-4427

**RE: Payment of Claim Maintenance Fee; Wendy and Jeffery Williams
(AMC 363035)**

Ladies and Gentlemen:

Delivered herewith is a check in the amount of \$155.00, as payment of the claim maintenance fees pursuant to the 30 U.S.C. § 28f(a), as adjusted by 30 U.S.C. § 28j(c) and implemented by notice in 74 *Federal Register* 30959-62 (June 29, 2009) and as amended by the Consolidated Appropriations Act 2012, Pub. L. No. 112-74, 125 Stat. 786 (2011), for the assessment year beginning September 1, 2014. A copy of the Certification of Payment of Maintenance Fee in Lieu of Affidavit of Annual Assessment Work to be recorded with the Pima County Recorder's Office is also enclosed herewith.

Please return a date-stamped copy of this letter and the affidavit along with the receipt for payment to this office.

Thank you for your assistance and please feel free to contact me or John Lacy with any questions or concerns.

Sincerely,

Kathryn A. Smith, CP
Certified Paralegal

Encl.

cc Jeffery & Wendy Williams w/o encl.
I:\FILES\DOCS\WILL02\290877\LTR\93926.DOCX

ENTERED
AUG 14 2014
BY: RE

NO. OF CLAIMS 1
AMOUNT \$155.00
RECEIPT NO. 3099219
INIT. [Signature]

**** BLM-ASO****

After recording, please return to:

John C. Lacy
DeConcini McDonald Yetwin & Lacy, P.C.
2525 E. Broadway Blvd., #200
Tucson, AZ 85716

STATE OF ARIZONA)
) ss:
County of Pima)

CERTIFICATION OF PAYMENT OF MAINTENANCE FEE
IN LIEU OF AFFIDAVIT OF ANNUAL ASSESSMENT WORK

John C. Lacy, being first duly sworn, deposes and says that:

1. He is an agent for the owners of an unpatented placer mining claim situated in Section 24, Township 19 South, Range 15 East, G&SR Mer., Pima County, Arizona (the "Claim"), the location notice of which is of record in said county, and in the records of the Arizona State Office of the Bureau of Land Management under the file numbers indicated as follows.

| <u>Name of Claim</u> | <u>Pima Cty Records</u> <u>Book Page</u> | <u>BLMA MC</u> |
|----------------------|---|----------------|
| Glitter Pan | 12437 4923 | 363035 |

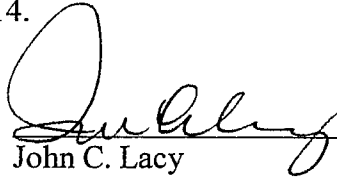
2. Pursuant to the 30 U.S.C. § 28f(a), as adjusted by 30 U.S.C. § 28j(c) and implemented by notice in 74 *Federal Register* 30959-62 (June 29, 2009) and as amended by the Consolidated Appropriations Act 2012, Pub. L. No. 112-74, 125 Stat. 786 (2011), the owner has paid a maintenance fee of \$155 for the placer claim for the assessment year beginning September 1, 2014. This Certificate is in lieu of an affidavit of performance of annual assessment work or notice of intent to hold.

3. The name and address of the owner of the claim for which this Certificate is prepared are Wendy L. and Jeffery D. Williams, 1580 N. Pendleton Dr., Rio Rico, AZ 85648.
THIS IS NOT A CHANGE OF ADDRESS

4. The Claim is held and claimed by the owners for the valuable minerals contained therein.

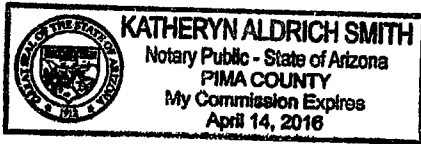
RECORDED
2014 SEP 12 9 29 AM
PIMA COUNTY, ARIZONA

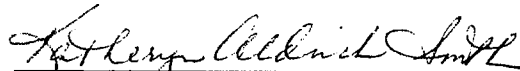
DATED this 6th day of August, 2014.



John C. Lacy

Sworn and subscribed before me this 6th day of August, 2014, by John C. Lacy.





Notary Public

I:\FILES\DOCS\WILL02\290877\AFFADA\VIP93825.DOC

United States Department of the Interior
Bureau of Land Management
 LANDS/RECREATION & PLANNING
 ONE N CENTRAL AVE
 PHOENIX, AZ 85004 -2203
 Phone: 602-417-9200

Receipt

No: 3099219

| | |
|--|--|
| Transaction #: 3190748 | |
| Date of Transaction: 08/12/2014 | |
| CUSTOMER: | |
| DECONCINI MCDONALD YETWIN & LACY P C 2525 E BROADWAY BLVD STE 200 TUCSON, AZ 85716-5350 US | |

| LINE # | QTY | DESCRIPTION | REMARKS | UNIT PRICE | TOTAL |
|---------------|------|---|--------------------------------|------------|-----------------|
| 1 | 1.00 | LOCATABLE MINERALS / MINING CLAIMS- NOT NEW-UNADJUD, ONE AUTH NO. ONLY / MINING CLAIM MONEY RECEIVED CASES: AMC363035/\$155.00 | MAINT FEE PYMNT (1) 2015 | - n/a - | 155.00 |
| TOTAL: | | | | | \$155.00 |

| PAYMENT INFORMATION | | | | | |
|---------------------|-----------|--|-------------|------------|--|
| 1 | AMOUNT: | 155.00 | POSTMARKED: | 08/11/2014 | |
| | TYPE: | CHECK | RECEIVED: | 08/11/2014 | |
| | CHECK NO: | 4589 | | | |
| | NAME: | WILLIAMS, JEFFERY 1580 PENDLETON DR RIO RICO AZ 85648 US | | | |

| |
|----------------|
| REMARKS |
| |

This receipt was generated by the automated BLM Collections and Billing System and is a paper representation of a portion of the official electronic record contained therein.

AMC 363035

ROBIN E. BARNES, RL/CP
rbarnes@dmyl.com

2525 EAST BROADWAY BOULEVARD • SUITE 200
TUCSON, ARIZONA 85716-5300
(520) 322-5000 • (520) 322-5585 (Fax)
WWW.DECONCINIMCDONALD.COM

August 7, 2013

Via Federal Express

Arizona State Office
Bureau of Land Management
Attention: Public Room
One North Central Avenue, Suite 800
Phoenix, AZ 85004-4427

RECEIVED
BLM AZ STATE OFFICE
2013 AUG - 8 A 9:50
PHOENIX, ARIZONA

RE: **Payment of Claim Maintenance Fee; Wendy and Jeffery Williams
(A MC 363035)**

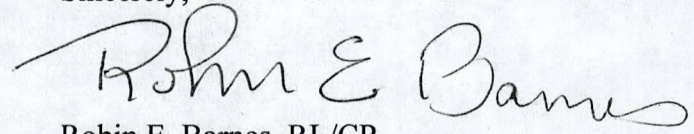
Ladies and Gentlemen:

Delivered herewith is a check in the amount of \$140.00, as payment of the claim maintenance fees pursuant to the 30 U.S.C. § 28f(a), as adjusted by 30 U.S.C. § 28j(c) and implemented by notice in 74 *Federal Register* 30959-62 (June 29, 2009) and as amended by the Consolidated Appropriations Act 2012, Pub. L. No. 112-74, 125 Stat. 786 (2011), for the assessment year beginning September 1, 2013. A copy of the Certification of Payment of Maintenance Fee in Lieu of Affidavit of Annual Assessment Work to be recorded with the Pima County Recorder's Office is also enclosed herewith.

Please return a date-stamped copy of this letter and the affidavit along with the receipt for payment to this office.

Thank you for your assistance and please feel free to contact me or John Lacy with any questions or concerns.

Sincerely,



Robin E. Barnes, RL/CP
Registered Landman/Certified Paralegal

reb


Enclosure

c. w/out enc. Wendy and Jeffery Williams
I:\FILES\DOCS\WILL02\290877\LTR\O15968.DOCX

NO. OF CLAIMS 1
AMOUNT \$140.00
RECEIPT NO. 2851306
INIT. A.H.

** BLM-ASO**

ENTERED INTO COMPUTER

AUG 13 2013 

Tucson

Phoenix

After recording, please return to:

John C. Lacy
DeConcini McDonald Yetwin & Lacy, P.C.
2525 E. Broadway Blvd., #200
Tucson, AZ 85716

RECEIVED
BLM AZ STATE OFFICE
2013 AUG - 8 A 9: 50
PHOENIX, ARIZONA

STATE OF ARIZONA)
) ss:
County of Pima)

CERTIFICATION OF PAYMENT OF MAINTENANCE FEE
IN LIEU OF AFFIDAVIT OF ANNUAL ASSESSMENT WORK

John C. Lacy, being first duly sworn, deposes and says that:

1. He is an agent for the owners of an unpatented placer mining claim situated in Section 24, Township 19 South, Range 15 East, G&SR Mer., Pima County, Arizona (the "Claim"), the location notice of which is of record in said county, and in the records of the Arizona State Office of the Bureau of Land Management under the file numbers indicated as follows.

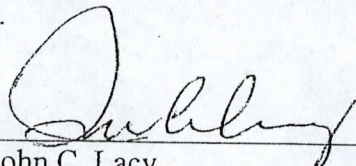
| <u>Name of Claim</u> | <u>Pima Cty Records</u> | | <u>BLM A MC</u> |
|----------------------|-------------------------|-------------|-----------------|
| | <u>Book</u> | <u>Page</u> | |
| Glitter Pan | 12437 | 4923 | 363035 |

2. Pursuant to the 30 U.S.C. § 28f(a), as adjusted by 30 U.S.C. § 28j(c) and implemented by notice in 74 *Federal Register* 30959-62 (June 29, 2009) and as amended by the Consolidated Appropriations Act 2012, Pub. L. No. 112-74, 125 Stat. 786 (2011), the owner has paid a maintenance fee of \$140 for the placer claim for the assessment year beginning September 1, 2013. This Certificate is in lieu of an affidavit of performance of annual assessment work or notice of intent to hold.

3. The name and address of the owner of the claim for which this Certificate is prepared are Wendy L. and Jeffery D. Williams, 1580 N. Pendleton Dr., Rio Rico, AZ 85648.
THIS IS NOT A CHANGE OF ADDRESS


4. The Claim is held and claimed by the owners for the valuable minerals contained therein.

DATED this 7th day of August, 2013.



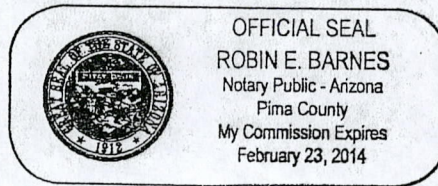
John C. Lacy

Sworn and subscribed before me this 7th day of August, 2013, by John C. Lacy.



Notary Public

I:\FILES\DOCS\WILL02\290877\DOC\004430.DOC



RECEIVED
BLM AZ STATE OFFICE
2013 AUG - 8 A 9: 50
PHOENIX, ARIZONA

United States Department of the Interior
Bureau of Land Management
 LANDS/RECREATION & PLANNING
 ONE N CENTRAL AVE
 PHOENIX, AZ 85004 -2203
 Phone: 602-417-9200

Receipt

No: 2851306

| | |
|---|--|
| Transaction #: 2937041 | |
| Date of Transaction: 08/09/2013 | |
| CUSTOMER: | |
| DECONCINI MCDONALD YETWIN & LACY P C 2525 E BROADWAY BLVD STE 200 TUCSON,AZ 85716-5350 US | |

| LINE # | QTY | DESCRIPTION | REMARKS | UNIT PRICE | TOTAL |
|---------------|------|--|--------------------------|------------|-----------------|
| 1 | 1.00 | LOCATABLE MINERALS / MINING CLAIMS- NOT NEW-UNADJUD, ONE AUTH NO. ONLY / MINING CLAIM MONEY RECEIVED CASES: AMC363035/\$140.00 | MAINT FEE PYMNT (1) 2014 | - n/a - | 140.00 |
| TOTAL: | | | | | \$140.00 |

| PAYMENT INFORMATION | | | | | |
|---------------------|-----------|--|-------------|------------|--|
| 1 | AMOUNT: | 140.00 | POSTMARKED: | 08/08/2013 | |
| | TYPE: | CHECK | RECEIVED: | 08/08/2013 | |
| | CHECK NO: | 4496 | | | |
| | NAME: | WILLIAMS, JEFFERY 1580 PENDLETON DR RIO RICO AZ 85648 US | | | |

| |
|---------|
| REMARKS |
| |

This receipt was generated by the automated BLM Collections and Billing System and is a paper representation of a portion of the official electronic record contained therein.

DECONCINI McDONALD YETWIN & LACY

A PROFESSIONAL CORPORATION
ATTORNEYS AT LAW

Amc 363035

ROBIN E. BARNES, CP
rbarnes@dmyl.com

2525 EAST BROADWAY BOULEVARD • SUITE 200
TUCSON, ARIZONA 85716-5300
(520) 322-5000 • (520) 322-5585 (Fax)

WWW.DECONCINIMCDONALD.COM

August 28, 2012

Via Federal Express

Arizona State Office
Bureau of Land Management
Attention: Public Room
One North Central Avenue, Suite 800
Phoenix, AZ 85004-4427

RE: **Payment of Claim Maintenance Fee; Wendy and Jeffery Williams**

Ladies and Gentlemen:

Delivered herewith is a check in the amount of \$140.00, as payment of the claim maintenance fees pursuant to the 30 U.S.C. § 28f(a), as adjusted by 30 U.S.C. § 28j(c) and implemented by notice in 74 *Federal Register* 30959-62 (June 29, 2009) and as amended by the Consolidated Appropriations Act 2012, Pub. L. No. 112-74, 125 Stat. 786 (2011), the owner has paid a maintenance fee of \$140 per claim for the assessment year beginning September 1, 2012. A copy of the Certification of Payment of Maintenance Fee in Lieu of Affidavit of Annual Assessment Work to be recorded with the Pima County Recorder's Office is also enclosed herewith.

Please return a date-stamped copy of this letter and the affidavit along with the receipt for payment to this office.

Thank you for your assistance and please feel free to contact me or John Lacy with any questions or concerns.

Sincerely,

Robin E Barnes

Robin E. Barnes, CP
Certified Paralegal

reb
Enc.
c. w/enc. Wendy Williams (via email)
I:\FILES\DOCS\WILL02\290877\LTR\MV7003.DOCX

NO. OF CLAIMS 1
AMOUNT \$140.00
RECEIPT NO. 21044985
INIT. A.E.

** BLM-ASO**

RECEIVED
BLM AZ STATE OFFICE
2012 AUG 29 A 10:32
PHOENIX, ARIZONA

ENTERED INTO COMPUTER

9/8/12 AT
Scottsdale

Tucson

Phoenix

Flagstaff

After recording, please return to:

Robin Barnes
DeConcini McDonald Yetwin & Lacy, P.C.
2525 E. Broadway Blvd., #200
Tucson, AZ 85716

STATE OF ARIZONA)
) ss:
County of Pima)

CERTIFICATION OF PAYMENT OF MAINTENANCE FEE
IN LIEU OF AFFIDAVIT OF ANNUAL ASSESSMENT WORK

Marian C. LaLonde, being first duly sworn, deposes and says that:

1. She the agent for the owners of an unpatented placer mining claim situated in Section 24, Township 19 South, Range 15 East, G&SR Mer., Pima County, Arizona (the "Claims"), the location notice of which is of record in said county, and in the records of the Arizona State Office of the Bureau of Land Management under the file numbers indicated as follows.

| <u>Name of Claim</u> | <u>Pima Cty Records</u> <u>Book Page</u> | <u>BLM A MC</u> |
|----------------------|---|-----------------|
| Glitter Pan | 12437 4923 | 363035 |

2. Pursuant to the 30 U.S.C. § 28f(a), as adjusted by 30 U.S.C. § 28j(c) and implemented by notice in 74 *Federal Register* 30959-62 (June 29, 2009) and as amended by the Consolidated Appropriations Act 2012, Pub. L. No. 112-74, 125 Stat. 786 (2011), the owner has paid a maintenance fee of \$140 for the placer claim for the assessment year beginning September 1, 2012. This Certificate is in lieu of an affidavit of performance of annual assessment work or notice of intent to hold.

3. The name and address of the owner of the claim for which this Certificate is prepared are Wendy L. and Jeffery D. Williams, 1580 N. Pendleton Dr., Rio Rico, AZ 85648.
THIS IS NOT A CHANGE OF ADDRESS

4. The Claim is held and claimed by the owners for the valuable minerals contained therein.

RECEIVED
BLM AZ STATE OFFICE
2012 AUG 29 A 10: 32
PHOENIX, ARIZONA


DATED this 25th day of August, 2012.

Marian C. LaLonde
Marian C. LaLonde

Sworn and subscribed before me this 25th day of August, 2012, by Marian C. LaLonde.

Robin E Barnes
Notary Public

I:\FILES\DOCS\WILL02\290877\DOC\MP8955.DOC



RECEIVED
BLM AZ STATE OFFICE
2012 AUG 29 A 10:32
PHOENIX, ARIZONA

From: (520) 322-5000
Lu Ann Corliss
DeConcini Law Firm
2525 East Broadway
Suite 200
Tucson, AZ 85716

Origin ID: TUSA



J12201207180325

Ship Date: 28AUG12
ActWgt: 1.0 LB
CAD: 5333594/INET3300

Delivery Address Bar Code



Ref # #240837/#290877/REB
Invoice #
PO #
Dept #

SHIP TO: (520) 322-5000

BILL SENDER

Arizona State Office
Bureau of Land Management
One North Central Ave., #800
Attn: Public Room
Phoenix, AZ 85004

WED - 29 AUG A1
PRIORITY OVERNIGHT

TRK# 7988 4592 0377


0201

85004

AZ-US

PHX

XH ZSYA



515G20C34/AA44

After printing this label

1. Use the "Print" button on this page to print your label to your laser or inkjet printer.
2. Fold the printed page along the horizontal line.
3. Place label in shipping pouch and affix it to your shipment so that the barcode portion of the label can be read and scanned.

Warning: Use only the printed original label for shipping. Using a photocopy of this label for shipping purposes is fraudulent and could result in additional billing charges, along with the cancellation of your FedEx account number.

Use of this system constitutes your agreement to the service conditions in the current FedEx Service Guide, available on fedex.com. FedEx will not be responsible for any claim in excess of \$100 per package, whether the result of loss, damage, delay, non-delivery, misdelivery, or misinformation, unless you declare a higher value, pay an additional charge, document your actual loss and file a timely claim. Limitations found in the current FedEx Service Guide apply. Your right to recover from FedEx for any loss, including intrinsic value of the package, loss of sales, income interest, profit, attorney's fees, costs, and other forms of damage whether direct, incidental, consequential, or special is limited to the greater of \$100 or the authorized declared value. Recovery cannot exceed actual documented loss. Maximum for items of extraordinary value is \$500, e.g. jewelry, precious metals, negotiable instruments and other items listed in our Service Guide. Written claims must be filed within strict time limits, see current FedEx Service Guide.

RECEIVED
BLM AZ STATE OFFICE
2012 AUG 29 A 10:32
PHOENIX, ARIZONA



RT 275 2 B
FZ 0377 08.29

Extremely Urgent

FedEx Ship Manager - Print Your Label(s)

Page 1 of 1

From: (520) 322-5000
Lu Ann Corliss
DeConcini Law Firm
2525 East Broadway
Suite 200
Tucson, AZ 85716

Origin ID: TUSA



Ship Date: 28AUG12
ActWgt: 1.0 LB
CAD: 5333594/INET3300

Delivery Address Bar Code




SHIP TO: (520) 322-5000
Arizona State Office
Bureau of Land Management
One North Central Ave., #800
Attn: Public Room
Phoenix, AZ 85004

BILL SENDER

Ref # #240837/#290877/REB
Invoice #
PO #
Dept #


WED - 29 AUG A1
PRIORITY OVERNIGHT

TRK# 7988 4592 0377
0201



XH ZSYA

85004
AZ-US
PHX



515G20C34/A44

After printing this label

Container and
Conditions and
FedEx
iEx Service

services,
fedex.com,

Insert shipping
document here.



earthsmart
FedEx carbon-neutral
envelope shipping

Align top of FedEx Express® shipping label here.

Envelope

RECEIVED
BLM AZ STATE OFFICE
2012 AUG 29 A 10 31
PHOENIX, ARIZONA

Align bottom of peel and stick airbill here.

United States Department of the Interior
Bureau of Land Management
 LANDS/RECREATION & PLANNING
 ONE N CENTRAL AVE
 PHOENIX, AZ 85004 -2203
 Phone: 602-417-9200

Receipt

No: 2644985

| | |
|--|--|
| Transaction #: 2725747 | |
| Date of Transaction: 08/30/2012 | |
| CUSTOMER: | |
| DECONCINI MCDONALD YETWIN & LACY 2525 E BROADWAY BLVD STE 200 TUCSON, AZ 85716-5300 US | |

| LINE # | QTY | DESCRIPTION | REMARKS | UNIT PRICE | TOTAL |
|---------------|------|---|--------------------------|------------|-----------------|
| 1 | 1.00 | LOCATABLE MINERALS / MINING CLAIMS-NOT NEW-UNADJUD, ONE AUTH NO. ONLY / MINING CLAIM MONEY RECEIVED CASES: AMC363035/\$140.00 | MAINT FEE PYMNT (1) 2013 | - n/a - | 140.00 |
| TOTAL: | | | | | \$140.00 |

| PAYMENT INFORMATION | | | | | |
|---------------------|-----------|---|-------------|------------|--|
| 1 | AMOUNT: | 140.00 | POSTMARKED: | N/A | |
| | TYPE: | CHECK | RECEIVED: | 08/29/2012 | |
| | CHECK NO: | 047410 | | | |
| | NAME: | DECONCINI MCDONALD YETWIN & LACY 2525 E BROADWAY BLVD STE 200 TUCSON AZ 85716-5300 US | | | |

| |
|---------|
| REMARKS |
| |

This receipt was generated by the automated BLM Collections and Billing System and is a paper representation of a portion of the official electronic record contained therein.

DeCONCINI McDONALD YETWIN & LACY

AMC 363035

A PROFESSIONAL CORPORATION

ATTORNEYS AT LAW

2525 EAST BROADWAY BOULEVARD • SUITE 200 • TUCSON, ARIZONA 85716-5300
(520) 322-5000 • (520) 322-5585 (Fax)

EVO DECONCINI (1901-1986)

| | |
|-------------------------|----------------------|
| DENISE M. BANTON | JOHN C. LACY |
| JOHN C. E. BARRETT | MARIAN C. LALONDE |
| JEANNETTE BICKNER CROSS | MARK D. LAMMERS |
| ALICE W. CALLISON | MATTHEW J. MANSFIELD |
| MICHAEL A. CORDIER | NANCY J. MARCH |
| BARRY M. COREY | JOHN R. McDONALD |
| DENNIS DECONCINI | JARED G. PARKER |
| ANDREW Y. ERWIN | ALYCE L. PENNINGTON |
| SHELTON L. FREEMAN | JOHN C. RICHARDSON |
| HEATHER K. GAINES | IRA M. SCHWARTZ |
| PETER B. GOLDMAN | LISA ANNE SMITH |
| NATHAN B. HANNAH | SPENCER A. SMITH |
| IVA S. HIRSCH | SESALY O. STAMPS |
| LAWRENCE D. HIRSCH | GARY F. URMAN |
| JAMES A. JUTRY | MICHAEL R. URMAN |
| KRISTEN B. KLOTZ | RICHARD M. YETWIN |

7310 NORTH 16TH STREET, SUITE 330
PHOENIX, ARIZONA 85020
(602) 282-0500
FAX: (602) 282-0520

19 WEST BIRCH AVENUE
FLAGSTAFF, ARIZONA 86001
(928) 214-0466
FAX: (928) 214-6212

6909 EAST MAIN STREET
SCOTTSDALE, ARIZONA 85251
(480) 398-3100
FAX: (480) 398-3101

1680 DUKE STREET, THIRD FLOOR
ALEXANDRIA, VIRGINIA 22314
(703) 838-6200
FAX: (202) 315-3600

www.deconcinimcdonald.com

PLEASE REPLY TO TUCSON
rbarnes@dmyl.com

BARRON & ASSOCIATES, P.C. - OF COUNSEL
JOHN H. BARRON, III

BARRETT L. KIME - OF COUNSEL
SARA J. VANCE - OF COUNSEL

December 20, 2011

Bureau of Land Management
Arizona State Office
Attn: Public Room
One North Central Ave., Ste. 800
Phoenix, AZ 85004-4427


RE: Affidavit of Performance of Annual Work
AMC No. 363035

Ladies and Gentlemen:

Enclosed for filing with your office is a copy of the Affidavit of Performance of Annual Work for the Glitter Pan unpatented mining claim, as sent for recording to the Pima County Recorder's Office on December 9, 2011. In addition, enclosed is our firm check in the amount of \$10.00 to pay your fees.

Thank you for your assistance and please feel free to contact me with any questions or concerns.

Sincerely,



Robin E. Barnes, CP
Certified Paralegal

RECEIVED
BLM AT STATE OFFICE
2011 DEC 21 PM 2:00
PHOENIX, ARIZONA

reb

c. w/enc. Wendy Williams (via email)

I:\FILES\DOCS\WILL02\290877\LTR\M38820.DOC

ENTERED INTO COMPUTER

12/21/11 AT

DeCONCINI McDONALD YETWIN & LACY

A PROFESSIONAL CORPORATION
ATTORNEYS AT LAW

2525 EAST BROADWAY BOULEVARD • SUITE 200 • TUCSON, ARIZONA 85716-5300
(520) 322-5000 • (520) 322-5585 (Fax)

EVO DECONCINI (1901-1986)

| | |
|-------------------------|----------------------|
| DENISE M. BAINTON | JOHN C. LACY |
| JOHN C. E. BARRETT | MARIAN C. LALONDE |
| JEANNETTE BICKNER CROSS | MARK D. LAMMERS |
| ALICE W. CALLISON | MATTHEW J. MANSFIELD |
| MICHAEL A. CORDIER | NANCY J. MARCH |
| BARRY M. COREY | JOHN R. McDONALD |
| DENNIS DECONCINI | JARED G. PARKER |
| ANDREW Y. ERWIN | ALYCE L. PENNINGTON |
| SHELTON L. FREEMAN | JOHN C. RICHARDSON |
| HEATHER K. GAINES | IRA M. SCHWARTZ |
| PETER B. GOLDMAN | LISA ANNE SMITH |
| NATHAN B. HANNAH | SPENCER A. SMITH |
| IVA S. HIRSCH | SESALY O. STAMPS |
| LAWRENCE D. HIRSCH | GARY F. URMAN |
| JAMES A. JUTRY | MICHAEL R. URMAN |
| KRISTEN B. KLOTZ | RICHARD M. YETWIN |

BARRON & ASSOCIATES, P.C. - OF COUNSEL
JOHN H. BARRON, III

BARRETT L. KIME - OF COUNSEL
SARA J. VANCE - OF COUNSEL

December 9, 2011

7310 NORTH 16TH STREET, SUITE 330
PHOENIX, ARIZONA 85020
(602) 282-0500
FAX: (602) 282-0520

19 WEST BIRCH AVENUE
FLAGSTAFF, ARIZONA 86001
(928) 214-0466
FAX: (928) 214-6212

6909 EAST MAIN STREET
SCOTTSDALE, ARIZONA 85251
(480) 398-3100
FAX: (480) 398-3101

1680 DUKE STREET, THIRD FLOOR
ALEXANDRIA, VIRGINIA 22314
(703) 838-6200
FAX: (202) 315-3600

www.deconcinimcdonald.com

PLEASE REPLY TO TUCSON
rbarnes@dmyl.com

Pima County Recorder's Office
115 N. Church Ave.
Tucson, AZ 85701

RE: Document Recordation

Ladies and Gentlemen:

Enclosed for recording with your office is an Affidavit of Performance of Annual Work as well as our firm check in the amount of \$10.00 to pay your fees.

Thank you for your assistance and please feel free to contact me with any questions or concerns.

Sincerely,



Robin E. Barnes, CP
Certified Paralegal

reb

I:\FILES\DOCS\WILL02\290877\ALTR\M31014.DOC

RECEIVED
DLM 12/9/11
OFFICE
2011 DEC 9 1 PM 2:00
PHOENIX, ARIZONA

When Recorded Return Document to:
Robin Barnes

AMC 363035

DeConcini McDonald Yetwin & Lacy, P.C.
2525 E. Broadway Blvd. #200
Tucson, AZ 85716

Check here is this is a change of address.

Telephone: _____

E-mail address: _____

AFFIDAVIT OF PERFORMANCE OF ANNUAL WORK

1. State of Arizona, County of SANTA CRUZ ss: _____

2. I (Name) WENDY L. WILLIAMS

3. Reside at (Address) _____
1580 N. Pendleton Dr.

City RIO RICO County SANTA CRUZ

State AZ Zip 85648 being duly sworn, depose and say that I am a citizen of the United States, more than eighteen years of age, and that all of the facts set forth in this affidavit, subject to the provisions and penalties of 18 U.S.C. 1001 pertaining to the filing of false, fictitious, or fraudulent statements with the United States, are true and correct according to the best of my knowledge, information and belief.

4. Owner's name and address (if not shown in Items 1-3 above). _____

5. That I am personally acquainted with the mining claim(s). The work and improvements were made by and at the expense of the owner(s) of said claim(s). Said contiguous group of claims, listed on this document, are situated in the

Greaterville (optional) Mining District; PIMA County, Arizona.

| Line No. | AMC NUMBER | CLAIM/SITE NAME | COUNTY RECORDER DATA (If available) | TWP | RNG | SEC |
|----------|------------|-----------------|-------------------------------------|----------|---------|-----|
| 1 | 363035 | GLITTER PAN | DKT. 12437, AT PAGE 4923 | 19 South | 15 East | 24 |
| 2 | | | | | | |
| 3 | | | | | | |
| 4 | | | | | | |
| 5 | | | | | | |
| 6 | | | | | | |

BLM
Date
Stamp
2011 DEC 21 PM 2:00
ARIZONA

RECEIVED
BLM AZ STATE OFFICE

AFFIDAVIT OF PERFORMANCE OF ANNUAL WORK – page 2

RECEIVED
BLM AZ STATE OFFICE

2011 DEC 21 PM 2:00

BLM
Date
Stamp

| | | | | | | |
|----|--|--|--|--|--|--|
| 7 | | | | | | |
| 8 | | | | | | |
| 9 | | | | | | |
| 10 | | | | | | |

6. That between the dates starting at 12 o'clock noon on September 1, 20¹⁰ and ending at 12 o'clock noon on September 1, 20¹¹ at least \$ 100.00 dollars worth of work and improvements were done and performed upon said claim(s) or upon one or more of a contiguous group of claims for the benefit of all, wholly or partly outside of a contiguous group of claims for the benefit of all, not including the location work.

7. That the following persons were employed to perform the work and improvements described herein: JEFF WILLIAMS / WENDY WILLIAMS


8. That the work and improvements performed were: CLEANED WELL
REMOVED TRASH

9. Dated: 11/5/11 Signature: [Signature]

SUBSCRIBED AND SWORN TO before me, a Notary Public, this 5th day of NOV. 20¹¹

By: Wendy Y. Williams
Notary Public [Signature]

My Commission Expires 09/21/2012

 **CECILIA JOHNSON**
NOTARY PUBLIC - ARIZONA
PIMA COUNTY
My Commission Expires
September 21, 2012

Bureau of Land Management
Arizona State Office
www.az.blm.gov

No. of Claims: 1 x \$10 = 10.00
Check No.: _____ Init. [Signature]
Receipt No.: 2487294
For BLM Use Only

Form: MCF108
Revised Jan. 2006
Page 2 of 2

DECONCINI McDONALD YETWIN & LACY
A PROFESSIONAL CORPORATION
ATTORNEYS AT LAW
2525 EAST BROADWAY BOULEVARD, SUITE 200
TUCSON, ARIZONA 85716-5300
REB/290877

RECEIVED
BLM AZ STATE OFFICE

2011 DEC 21 PM 4:22

PHOENIX, ARIZONA

Bureau of Land Management
Arizona State Office
Attn: Public Room
One North Central Ave., Ste. 800
Phoenix, AZ 85004-4427



McPost

047J82006043


\$00.44₀

12/20/2011

Mailed From 85716

US POSTAGE

85004+4427



DECONCINI McDONALD YETWIN & LACY
A PROFESSIONAL CORPORATION
ATTORNEYS AT LAW
2525 EAST BROADWAY BOULEVARD, SUITE 200
TUCSON, ARIZONA 85716-5300
REB/290877



McPost

047J82006043
\$00.440
12/20/2011
Mailed From 85716
US POSTAGE


RECEIVED
BLM AZ STATE OFFICE

2011 DEC 21 PM 4:33

PHOENIX, ARIZONA

Bureau of Land Management
Arizona State Office
Attn: Public Room
One North Central Ave., Ste. 800
Phoenix, AZ 85004-4427

85004+4427



United States Department of the Interior
 Bureau of Land Management
 LANDS/RECREATION & PLANNING
 ONE N CENTRAL AVE
 PHOENIX, AZ 85004 -2203
 Phone: 602-417-9200

Receipt

No: 2487294

| | |
|--|------------------------------|
| Transaction #: 2564035 | ENTERED INTO COMPUTER |
| Date of Transaction: 12/23/2011 | |
| CUSTOMER: | |
| DECONCINI MCDONALD YETWIN & LACY 2525 E BROADWAY BLVD STE 200 TUCSON, AZ 85716-5300 US | |

| LINE # | QTY | DESCRIPTION | REMARKS | UNIT PRICE | TOTAL |
|---------------|------|---|---------|------------|----------------|
| 1 | 1.00 | LOCATABLE MINERALS / MINING CLAIMS-NOT NEW-UNADJUD, ONE AUTH NO. ONLY / MINING CLAIM MONEY RECEIVED CASES: AMC363035/\$10.00 | POL-1 | - n/a - | 10.00 |
| TOTAL: | | | | | \$10.00 |

| PAYMENT INFORMATION | | | | | |
|---------------------|-----------|--|-------------|------------|--|
| 1 | AMOUNT: | 10.00 | POSTMARKED: | 12/20/2011 | |
| | TYPE: | CHECK | RECEIVED: | 12/23/2011 | |
| | CHECK NO: | 045447 | | | |
| | NAME: | DECONCINI MCDONALD YETWIN & LACY PC 2525 E BROADWAY BLVD STE 200 TUCSON AZ 85716-5300 US | | | |

| |
|---------|
| REMARKS |
| |

This receipt was generated by the automated BLM Collections and Billing System and is a paper representation of a portion of the official electronic record contained therein.

AMC 188442
AMC 367050
AMC 391253
AMC 392436
AMC 405085
AMC 52072
AMC 124258
AMC 27738
AMC 279919
AMC 298647
AMC 320760
AMC 325818
AMC 327251
AMC 342296
AMC 349780
AMC 350121
AMC 350334
AMC 352178
AMC 353382
AMC 354858
AMC 356448
AMC 363035
AMC 368208
AMC 373528
AMC 374748
AMC 376997
AMC 383320
AMC 386616

AMC 392436
AMC 394954
AMC 395637
AMC 396624
AMC 397839
AMC 39932
AMC 402403
AMC 403038
AMC 51409
AMC 75918
AMC 97634

DECONCINI MCDONALD YETWIN & LACY

A PROFESSIONAL CORPORATION
ATTORNEYS AT LAW

ROBIN E. BARNES, CP
rbarnes@dmyl.com

2525 EAST BROADWAY BOULEVARD • SUITE 200
TUCSON, ARIZONA 85716-5300
(520) 322-5000 • (520) 322-5585 (Fax)
WWW.DECONCINIMCDONALD.COM

August 16, 2011

Via Federal Express

Arizona State Office
Bureau of Land Management
Attention: Public Room
One North Central Avenue, Suite 800
Phoenix, AZ 85004-4427

RECEIVED
BLM AZ STATE OFFICE
2011 AUG 18 A 7 52
PHOENIX, ARIZONA

RE: **Payment of Claim Maintenance Fee; Robert H. Rowley**

Ladies and Gentlemen:

Delivered herewith is a check in the amount of \$4,760.00, as payment of the claim maintenance fees pursuant to the 30 U.S.C. § 28f(a), as adjusted by 30 U.S.C. § 28j(c) and implemented by notice in 74 *Federal Register* 30959-62 (June 29, 2009), for the assessment year beginning September 1, 2011, on behalf of Robert H. Rowley. A copy of the Certification of Payment of Maintenance Fee in Lieu of Affidavit of Annual Assessment Work to be recorded with the Yavapai County Recorder's Office is also enclosed herewith.

Please return a date-stamped copy of this letter and the affidavit along with the receipt for payment to this office. Thank you for your assistance and please feel free to contact me or John Lacy with any questions or concerns.

Sincerely,



Robin E. Barnes, CP
Certified Paralegal

reb

Enc.

c. w/out enc. Robert Rowley

I:\FILES\DOCS\ROWL03\260780\LTR\LO3564.DOC

NO. OF CLAIMS
AMOUNT
RECEIPT NO.
INIT.

896
25240
2408391
[Signature]

** BLM-ASO **

After recording, please return to:
Robin Barnes
DeConcini McDonald Yetwin & Lacy, P.C.
2525 E. Broadway Blvd., #200
Tucson, AZ 85716

RECEIVED
BLM AZ STATE OFFICE
2011 AUG 18 A 7:52
PHOENIX, ARIZONA

STATE OF ARIZONA)
) ss:
County of Pima)

CERTIFICATION OF PAYMENT OF MAINTENANCE FEE
IN LIEU OF AFFIDAVIT OF ANNUAL ASSESSMENT WORK

Robert H. Rowley, being first duly sworn, deposes and says that:

1. He is the owner of the unpatented lode mining claims situated in Pima County, Arizona (the "Claims"), the location notices of which are of record in Pima County, and in the records of the Arizona State Office of the Bureau of Land Management under the file numbers indicated in the attached Exhibit A. The Claims are situated in Sections 13, 14, 14, 22 and 23, Township 20 South, Range 10 East, G&SR Meridian.


2. Pursuant to the 30 U.S.C. § 28f(a), as adjusted by 30 U.S.C. § 28j(c) and implemented by notice in 74 *Federal Register* 30959-62 (June 29, 2009), the owner has paid a maintenance fee of \$140 per claim for the assessment year beginning September 1, 2011. This Certificate is in lieu of an affidavit of performance of annual assessment work or notice of intent to hold.

3. The name and address of the owner of the Claims for which this Certificate is prepared are Robert H. Rowley, HC 65 Box 6335, Amado, AZ 85645.

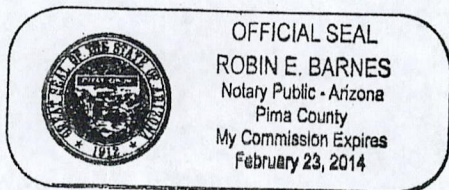
THIS IS NOT A CHANGE OF ADDRESS

4. The Claims are held and claimed by the owner for the valuable minerals contained therein.

DATED this 9th day of August, 2011.


Robert H. Rowley

Sworn and subscribed before me this 9th day of August, 2011, by Robert H. Rowley.



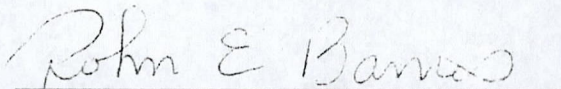

Notary Public

EXHIBIT A

| <u>CLAIM NAME</u> | <u>PIMA COUNTY RECDS</u> | | <u>BLM SERIAL</u> |
|-------------------|--------------------------|-------------|-------------------|
| | <u>DOCKET</u> | <u>PAGE</u> | <u>A MC NO.</u> |
| SECO #1 | 12877 | 2729 | 373528 |
| SECO #2 | 12877 | 2731 | 373529 |
| SECO #3 | 12877 | 2733 | 373530 |
| SECO #4 | 12877 | 2735 | 373531 |
| SECO #5 | 12877 | 2737 | 373532 |
| SECO #6 | 12877 | 2739 | 373533 |
| SECO #7 | 12877 | 2741 | 373534 |
| SECO #8 | 12877 | 2743 | 373535 |
| SECO #9 | 12877 | 2745 | 373536 |
| SECO #10 | 12877 | 2747 | 373537 |
| SECO #11 | 12877 | 2749 | 373538 |
| SECO #12 | 12877 | 2751 | 373539 |
| SECO #13 | 12877 | 2753 | 373540 |
| SECO #14 | 12877 | 2755 | 373541 ✓ |
| SECO #15 | 12917 | 3107 | 374748 |
| SECO #16 | 12917 | 3109 | 374749 |
| SECO #17 | 12917 | 3111 | 374750 |
| SECO #18 | 12917 | 3113 | 374751 |
| SECO #19 | 12917 | 3115 | 374752 |
| SECO #20 | 12917 | 3117 | 374753 |
| SECO #21 | 12917 | 3119 | 374754 |
| SECO #22 | 12917 | 3121 | 374755 |
| SECO #23 | 12917 | 3123 | 374756 |
| SECO #24 | 12917 | 3125 | 374757 ✓ |
| SECO #25 | 13283 | 2203 | 391253 |
| SECO #26 | 13283 | 2205 | 391254 |
| SECO #27 | 13283 | 2207 | 391255 |
| SECO #28 | 13283 | 2209 | 391256 |
| SECO #29 | 13283 | 2211 | 391257 |
| SECO #30 | 13283 | 2213 | 391258 |
| SECO #31 | 13283 | 2215 | 391259 |
| SECO #32 | 13283 | 2217 | 391260 |
| SECO #33 | 13283 | 2219 | 391261 |
| SECO #34 | 13283 | 2221 | 391262 ✓ |

PHOENIX, ARIZONA

2011 AUG 18 A 7:52

RECEIVED
BLM AZ STATE OFFICE

DECONCINI McDONALD YETWIN & LACY

A PROFESSIONAL CORPORATION
ATTORNEYS AT LAW

ROBIN E. BARNES, CP
rbarnes@dmyl.com

2525 EAST BROADWAY BOULEVARD • SUITE 200
TUCSON, ARIZONA 85716-5300
(520) 322-5000 • (520) 322-5585 (Fax)

WWW.DECONCINIMCDONALD.COM

August 16, 2011

Via Federal Express

Arizona State Office
Bureau of Land Management
Attention: Public Room
One North Central Avenue, Suite 800
Phoenix, AZ 85004-4427

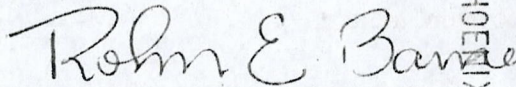
RE: **Payment of Claim Maintenance Fee; Alpha Calcite, Ltd.**

Ladies and Gentlemen:

Delivered herewith is a check in the amount of \$140.00 as payment of the claim maintenance fees pursuant to 30 U.S.C. § 28f(a), as adjusted by 30 U.S.C. § 28j(c) and implemented by notice in 74 *Federal Register* 30959-62 (June 29, 2009), for the assessment year beginning September 1, 2011, on behalf of Alpha Carefree, Ltd. A copy of the Certification of Payment of Maintenance Fee in Lieu of Affidavit of Annual Assessment Work to be recorded with the Cochise County Recorder's Office is also enclosed herewith.

Please return a date-stamped copy of this letter and the affidavit along with the receipt for payment to this office. Thank you for your assistance and please feel free to contact me or John Lacy with any questions or concerns

Sincerely,



Robin E. Barnes, CP
Certified Paralegal

RECEIVED
BLM AZ STATE OFFICE
2011 AUG 18 A 7 52
PHOENIX, ARIZONA

rb

Enc.

c. w/out enc. Ted Eyde (via email)

I:\FILES\DOCS\ALPH02\290118\LTR\LO3521.DOC

After recording, please return to:
 John C. Lacy
 DeConcini McDonald Yetwin & Lacy, P.C.
 2525 E. Broadway Blvd., #200
 Tucson, AZ 85716

STATE OF ARIZONA)
) ss:
 County of Pima)

RECEIVED
 BLM AZ STATE OFFICE
 2011 AUG 18 A 7:52
 PHOENIX, ARIZONA

**CERTIFICATION OF PAYMENT OF MAINTENANCE FEE
 IN LIEU OF AFFIDAVIT OF ANNUAL ASSESSMENT WORK**

John C. Lacy, being first duly sworn, deposes and says that:

1. He is an agent for the Alpha Carefree, Ltd., an Arizona corporation, the owner of the ALPS #1 unpatented placer mining claim situated in Cochise County, Arizona (the "Claim"), the location notice of which is of record in said county, and in the records of the Arizona State Office of the Bureau of Land Management under the file number indicated as follows:

| <u>Name of Claim</u> | <u>Cochise Reception No.</u> | <u>BLM A MC No.</u> |
|----------------------|----------------------------------|-------------------------|
| ALPS #1 | 2009-09079 | 396624 |

The Claim is situated in the Southwest Quarter of Section 9, Township 16 South, Range 23 East, G&SR Meridian.

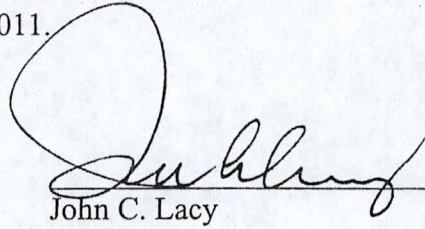
2. Pursuant to the 30 U.S.C. § 28f(a), as adjusted by 30 U.S.C. § 28j(c) and implemented by notice in 74 *Federal Register* 30959-62 (June 29, 2009), the owner has paid a maintenance fee of \$140 per claim for the assessment year beginning September 1, 2011. This Certificate is in lieu of an affidavit of performance of annual assessment work or notice of intent to hold.

3. The name and address of the owner of Claims for which this Certificate is prepared is Alpha Carefree, Ltd., c/o Ted Eyde, 1235 E. Moonridge Rd., Tucson, AZ 85718.

THIS IS NOT A CHANGE OF ADDRESS

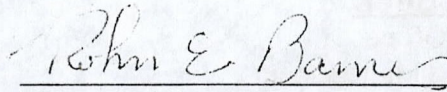
4. The Claims are held and claimed by the owner for the valuable mineral contained therein.

DATED this 5th day of August, 2011.



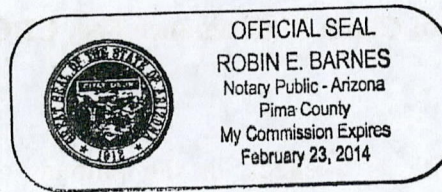
John C. Lacy

Sworn and subscribe to before me this 5th day of August, 2011, by John C. Lacy,
as agent for Alpha Carefree, Ltd.



Notary Public

I:\FILES\DOCS\ALPH02\290118\DOC\LN4439.DOC



PHOENIX, ARIZONA

2011 AUG 18 A 7:52

RECEIVED
BLM AZ STATE OFFICE

DECONCINI MCDONALD YETWIN & LACY

A PROFESSIONAL CORPORATION
ATTORNEYS AT LAW

ROBIN E. BARNES, CP
rbarnes@dmyl.com

2525 EAST BROADWAY BOULEVARD • SUITE 200
TUCSON, ARIZONA 85716-5300
(520) 322-5000 • (520) 322-5585 (Fax)

WWW.DECONCINIMCDONALD.COM

August 16, 2011

RECEIVED
BLM AZ STATE OFFICE
2011 AUG 18 A 7:52
PHOENIX, ARIZONA

Via Federal Express

Arizona State Office
Bureau of Land Management
Attention: Public Room
One North Central Avenue, Suite 800
Phoenix, AZ 85004-4427

RE: **Payment of Claim Maintenance Fee; CDO Ranching & Development L.P.**

Ladies and Gentlemen:

Delivered herewith is a check in the amount of \$4,480, as payment of the claim maintenance fees pursuant to the 30 U.S.C. § 28f(a), as adjusted by 30 U.S.C. § 28j(c) and implemented by notice in 74 *Federal Register* 30959-62 (June 29, 2009), for the assessment year beginning September 1, 2011, on behalf of CDO Ranching & Development L.P. A copy of the Certification of Payment of Maintenance Fee in Lieu of Affidavit of Annual Assessment Work to be recorded with the Pinal County Recorder's Office is also enclosed herewith.

Please return a date-stamped copy of this letter and the affidavit along with the receipt for payment to this office. Thank you for your assistance and please feel free to contact me or John Lacy with any questions or concerns.

Sincerely,



Robin E. Barnes, CP
Certified Paralegal

reb

c. w/out enc. Rick Neter (via email)

I:\FILES\DOCS\SPAC01\900934\LTR\LO4068.DOC

After recording, please return to:

Robin Barnes
DeConcini McDonald Yetwin & Lacy, P.C.
2525 E. Broadway Blvd., #200
Tucson, AZ 85716

STATE OF ARIZONA)
) ss:
County of Pima)

PHOENIX, ARIZONA

2011 AUG 18 A 7:52

RECEIVED
BLM AZ STATE OFFICE

CERTIFICATION OF PAYMENT OF MAINTENANCE FEE
IN LIEU OF AFFIDAVIT OF ANNUAL ASSESSMENT WORK

Marian C. LaLonde, being first duly sworn, deposes and says that:

1. She is an agent for CDO Ranching & Development, L.P., a Texas limited partnership, the owner of the following described unpatented lode mining claims situated in Canyon Del Oro Mining District, Pinal County, Arizona (the "Claims"), the location notices of which are of record in said county, and in the records of the Arizona State Office of the Bureau of Land Management under the file numbers indicated as follows:

| <i>Name of Claim</i> | <i>Cty Recds Fee Number</i> | <i>BLM Serial A MC No.</i> |
|----------------------|---------------------------------|--------------------------------|
| CAROLITA #1 | 2008-112743 | 395637 |
| CAROLITA #2 | 2008-112744 | 395638 |
| CAROLITA #3 | 2008-112745 | 395639 |
| CAROLITA #4 | 2008-112746 | 395640 |
| CAROLITA #5 | 2008-112747 | 395641 |
| CAROLITA #6 | 2008-112748 | 395642 |
| CAROLITA #7 | 2008-112749 | 395643 |
| CAROLITA #8 | 2008-112750 | 395644 |
| CAROLITA #9 | 2008-112751 | 395645 |
| CAROLITA #10 | 2008-112752 | 395646 ✓ |
| CAROLITA #11 | 2005-157783 | 368218 |
| CAROLITA #12 | 2005-157784 | 368219 |
| CAROLITA #13 | 2005-157785 | 368220 |
| CAROLITA #14 | 2005-157786 | 368221 |
| CAROLITA #15 | 2005-157787 | 368222 |
| CAROLITA #16 | 2005-157788 | 368223 |
| CAROLITA #17 | 2005-157789 | 368224 |
| CAROLITA #18 | 2005-157790 | 368225 |
| CAROLITA #19 | 2005-157791 | 368226 |
| CAROLITA #20 | 2005-157792 | 368227 |
| CAROLITA #21 | 2005-157793 | 368228 |

| <i>Name of Claim</i> | <i>Cty Recds Fee Number</i> | <i>BLM Serial A MC No.</i> |
|----------------------|---------------------------------|--------------------------------|
| CAROLITA #22 | 2005-157794 | 368229 |
| CAROLITA #23 | 2005-157795 | 368230 |
| CAROLITA #24 | 2005-157796 | 368231 |
| CAROLITA #25 | 2005-157797 | 368232 |
| CAROLITA #26 | 2005-157798 | 368233 |
| CAROLITA #27 | 2005-157799 | 368234 |
| CAROLITA #28 | 2005-157800 | 368235 |
| CAROLITA #29 | 2005-157801 | 368236 |
| CAROLITA #30 | 2005-157802 | 368237 |
| CAROLITA #31 | 2005-157803 | 368238 |
| CAROLITA #32 | 2005-157804 | 368239 ✓ |

The Claims are situated in the Northwest and Southwest Quarters of Section 8 and the Northwest Quarter of Section 17, Township 10 South, Range 15 East, and Sections 13 and 14, Township 10 South, Range 14 East, G&SR Meridian.

2. Pursuant to the 30 U.S.C. § 28f(a), as adjusted by 30 U.S.C. § 28j(c) and implemented by notice in 74 *Federal Register* 30959-62 (June 29, 2009), the owner has paid a maintenance fee of \$140 per claim for the assessment year beginning September 1, 2011. This Certificate is in lieu of an affidavit of performance of annual assessment work or notice of intent to hold.

3. The name and address of the owner of Claims for which this Certificate is prepared is CDO Ranching & Development, L.P., P.O. Box 689, Oracle, Arizona 85623.

THIS IS NOT A CHANGE OF ADDRESS

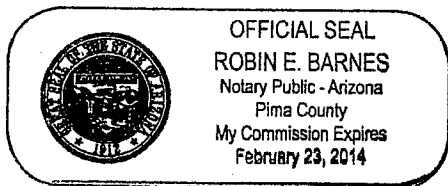
4. The Claims are held and claimed by the owner for valuable mineral contained therein.

DATED this 16th day of August, 2011.

Marian C. LaLonde
Marian C. LaLonde

RECEIVED
 BLM AZ STATE OFFICE
 2011 AUG 18 A 7:54
 PHOENIX, ARIZONA

Sworn and subscribed before me this 16th day of August, 2011, by Marian C. LaLonde.



Robin E Barnes

Notary Public
I:\FILES\DOCS\SPAC01\900934\DOCLN2790.DOC

DECONCINI McDONALD YETWIN & LACY

A PROFESSIONAL CORPORATION
ATTORNEYS AT LAW

ROBIN E. BARNES, CP
rbarnes@dmyl.com

2525 EAST BROADWAY BOULEVARD • SUITE 200
TUCSON, ARIZONA 85716-5300
(520) 322-5000 • (520) 322-5585 (Fax)

WWW.DECONCINIMCDONALD.COM

August 16, 2011

Via Federal Express

Arizona State Office
Bureau of Land Management
Attention: Public Room
One North Central Avenue, Suite 800
Phoenix, AZ 85004-4427


RE: **Payment of Claim Maintenance Fee; Wendy and Jeffery Williams**

Ladies and Gentlemen:

Delivered herewith is a check in the amount of \$140.00 as payment of the claim maintenance fees pursuant to 30 U.S.C. § 28f(a), as adjusted by 30 U.S.C. § 28j(c) and implemented by notice in 74 *Federal Register* 30959-62 (June 29, 2009), for the assessment year beginning September 1, 2011, on behalf of Wendy and Jeffery Williams. A copy of the Certification of Payment of Maintenance Fee in Lieu of Affidavit of Annual Assessment Work to be recorded with the Pima County Recorder's Office is also enclosed herewith.

Please return a date-stamped copy of this letter and the affidavit along with the receipt for payment to this office. Thank you for your assistance and please feel free to contact me or John Lacy with any questions or concerns.

Sincerely,



Robin E. Barnes, CP
Certified Paralegal

RECEIVED
BLM AZ STATE OFFICE
2011 AUG 18 A 7:53
PHOENIX, ARIZONA

rb

Enc.

c. w/out enc. Wendy Williams (via email)

I:\FILES\DOCS\WILL02\290877\LTR\LO3559.DOC

After recording, please return to:

Robin Barnes
DeConcini McDonald Yetwin & Lacy, P.C.
2525 E. Broadway Blvd., #200
Tucson, AZ 85716

PHOENIX, ARIZONA

2011 AUG 18 A 7:53

RECEIVED
BLM AZ STATE OFFICE

STATE OF ARIZONA)
) ss:
County of Pima)

CERTIFICATION OF PAYMENT OF MAINTENANCE FEE
IN LIEU OF AFFIDAVIT OF ANNUAL ASSESSMENT WORK

Marian C. LaLonde, being first duly sworn, deposes and says that:

1. She the agent for the owners of an unpatented placer mining claim situated in Pima County, Arizona (the "Claims"), the location notice of which is of record in said county, and in the records of the Arizona State Office of the Bureau of Land Management under the file numbers indicated as follows


| <u>Name of Claim</u> | <u>Pima Cty Records</u> <u>Book Page</u> | <u>BLM A MC</u> |
|----------------------|---|-----------------|
| Glitter Pan | 12437 4923 | 363035 |

2. Pursuant to the 30 U.S.C. § 28f(a), as adjusted by 30 U.S.C. § 28j(c) and implemented by notice in 74 *Federal Register* 30959-62 (June 29, 2009), the owner has paid a maintenance fee of \$140 per claim for the assessment year beginning September 1, 2011. This Certificate is in lieu of an affidavit of performance of annual assessment work or notice of intent to hold.

3. The name and address of the owner of the claim for which this Certificate is prepared are Wendy L. and Jeffery D. Williams, 1580 N. Pendleton Dr., Rio Rico, AZ 85648. THIS IS NOT A CHANGE OF ADDRESS

4. The Claim is held and claimed by the owners for the valuable minerals contained therein.

DATED this 15th day of August, 2011.

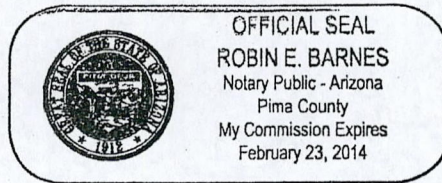

Marian C. LaLonde

Sworn and subscribed before me this 15th day of August, 2011, by Marian C.
LaLonde.

Robin E. Barnes

Notary Public

I:\FILES\DOCS\WILL02\290877\DOC\LM9257.DOC



RECEIVED
BLMAZ STATE OFFICE
2011 AUG 18 A 7:53
PHOENIX, ARIZONA

DECONCINI McDONALD YETWIN & LACY

A PROFESSIONAL CORPORATION
ATTORNEYS AT LAW

ROBIN E. BARNES, CP
rbarnes@dmyl.com

2525 EAST BROADWAY BOULEVARD • SUITE 200
TUCSON, ARIZONA 85716-5300
(520) 322-5000 • (520) 322-5585 (Fax)

WWW.DECONCINIMCDONALD.COM

August 16, 2011

Via Federal Express

Arizona State Office
Bureau of Land Management
Attention: Public Room
One North Central Avenue, Suite 800
Phoenix, AZ 85004-4427

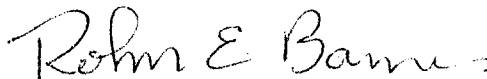
RE: **Payment of Claim Maintenance Fee; Carlota Copper Company**

Ladies and Gentlemen:

Delivered herewith is a check in the amount of \$69,160.00, as payment of the claim maintenance fees pursuant to the 30 U.S.C. § 28f(a), as adjusted by 30 U.S.C. § 28j(c) and implemented by notice in 74 *Federal Register* 30959-62 (June 29, 2009), for the assessment year beginning September 1, 2011, on behalf of Carlota Copper Company. A copy of the Certification of Payment of Maintenance Fee in Lieu of Affidavit of Annual Assessment Work to be recorded with the Pinal and Gila County Recorder's Offices is also enclosed herewith.

Please return a date-stamped copy of this letter and the affidavit along with the receipt for payment to this office. Thank you for your assistance and please feel free to contact me or John Lacy with any questions or concerns.

Sincerely,



Robin E. Barnes, CP
Certified Paralegal

RECEIVED
BLMAZ STATE OFFICE
2011 AUG 18 A 7:53
PHOENIX, ARIZONA

reb

Enc.

c. w/out enc. Missy Henderson (via email)

I:\FILES\DOCS\CARL10\260626\LTR\LO3517.DOC

STATE OF ARIZONA)
) ss:
County of Pima)

**CERTIFICATION OF PAYMENT OF MAINTENANCE FEE
IN LIEU OF AFFIDAVIT OF ANNUAL ASSESSMENT WORK**

Marian C. LaLonde, being first duly sworn, deposes and says that:

1. She is an agent for Carlota Copper Company, the owner of the unpatented lode mining claims and millsites situated in Pinal and Gila Counties, Arizona (the "Claims"), the location notices of which are of record in Pinal and Gila Counties, and in the records of the Arizona State Office of the Bureau of Land Management under the file numbers indicated in the attached Exhibit A


2. Pursuant to the 30 U.S.C. § 28f(a), as adjusted by 30 U.S.C. § 28j(c) and implemented by notice in 74 *Federal Register* 30959-62 (June 29, 2009), the owner has paid a maintenance fee of \$140 per claim for the assessment year beginning September 1, 2011. This Certificate is in lieu of an affidavit of performance of annual assessment work or notice of intent to hold.

3. The names and address of the owner of the Claims for which this Certificate is prepared are Carlota Copper Company, 1306 Live Oak Street, P.O. Box 1009, Miami, Arizona 85539.

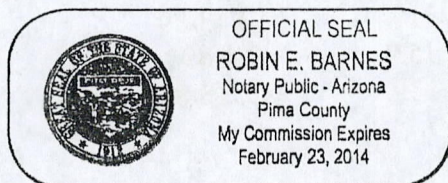
THIS IS NOT A CHANGE OF ADDRESS

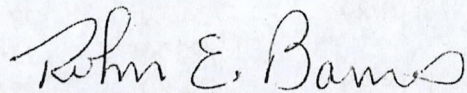
4. The mining claims within the Claims described herein are held and claimed by the owner for the valuable minerals contained therein and the millsites for uses related to the mining claims.

DATED this 16th day of August, 2011.


Marian C. LaLonde

Sworn and subscribed before me this 16th day of August, 2011, by Marian C. LaLonde.




Notary Public

PHOENIX ARIZONA

2011 AUG 18 A 7:51

RECEIVED
BLM AZ STATE OFFICE

EXHIBIT A

The following unpatented mining claims and millsites are situated in the Pioneer and Globe Mining Districts, Gila and Pinal Counties, Arizona, the names of which and the place of record of the location notices thereof in the official records of the respective counties and the Arizona State Office of the Bureau of Land Management, are as follows:

GROUP III: (Unpatented mining claims situated in Sections 25, 26, 35 and 36, Township 1 North, Range 13 East, G&SR Mer.)

| <u>Claim Name</u> | <u>Date Located</u> | <u>Date Recorded</u> | <u>County Records Docket Page</u> | <u>Date Filed BLM</u> | <u>BLM A MC No.</u> |
|-------------------|---------------------|----------------------|-----------------------------------|-----------------------|---------------------|
| | | | Gila County: | | |
| Grizzly #1 | 7/18/89 | 7/24/89 | 774 120 | 9/1/89 | 298647 |
| Amended | | 11/22/89 | 785 119 | 12/13/89 | |
| Grizzly #2 | 7/18/89 | 7/24/89 | 774 123 | 9/1/89 | 298648 |
| Amended | | 11/22/89 | 785 119 | 12/13/89 | |
| Grizzly #3 | 7/18/89 | 7/24/89 | 774 126 | 9/1/89 | 298649 |
| Amended | | 11/22/89 | 785 119 | 12/13/89 | |
| Grizzly #4 | 7/18/89 | 7/24/89 | 774 129 | 9/1/89 | 298650 |
| Amended | | 11/22/89 | 785 119 | 12/13/89 | |
| | | | Pinal County: | | |
| | | 8/22/89 | 1625 631 | 9/1/89 | |
| | | 11/22/89 | 1642 209 | 12/13/89 | |
| | | | Gila County: | | |
| Grizzly #5 | 7/18/89 | 7/24/89 | 774 132 | 9/1/89 | 298651 |
| Amended | | 11/22/89 | 785 119 | 12/13/89 | |
| | | | Pinal County: | | |
| | | 8/22/89 | 1625 634 | 9/1/89 | |
| | | 11/22/89 | 1642 209 | 12/13/89 | |
| | | | Gila County: | | |
| Grizzly #6 | 7/18/89 | 7/24/89 | 774 135 | 9/1/89 | 298652 |
| Amended | | 11/22/89 | 785 119 | 12/13/89 | |
| Grizzly #7 | 7/18/89 | 7/24/89 | 774 138 | 9/1/89 | 298653 |
| Amended | | 11/22/89 | 785 119 | 12/13/89 | |
| Grizzly #8 | 7/18/89 | 7/24/89 | 774 141 | 9/1/89 | 298654 |
| Amended | | 11/22/89 | 785 119 | 12/13/89 | |
| Grizzly #9 | 7/18/89 | 7/24/89 | 774 144 | 9/1/89 | 298655 |
| Amended | | 11/22/89 | 785 119 | 12/13/89 | |
| Grizzly #10 | 7/18/89 | 7/24/89 | 774 147 | 9/1/89 | 298656 |
| Amended | | 11/22/89 | 785 119 | 12/13/89 | |
| Grizzly #11 | 7/18/89 | 7/24/89 | 774 150 | 9/1/89 | 298657 |
| Amended | | 11/22/89 | 785 119 | 12/13/89 | |
| Grizzly #12 | 7/18/89 | 7/24/89 | 774 153 | 9/1/89 | 298658 |
| Amended | | 11/22/89 | 785 119 | 12/13/89 | |

RECEIVED
 BLM AZ STATE OFFICE
 2011 AUG 18 A 7:53
 PHOENIX, ARIZONA

| <u>Claim Name</u> | <u>Date Located</u> | <u>Date Recorded</u> | <u>County Records Docket Page</u> | <u>Date Filed BLM</u> | <u>BLM A MC No.</u> |
|-------------------|---------------------|----------------------|-----------------------------------|-----------------------|---------------------|
| | 7/18/89 | 8/22/89 | Pinal County: 1625 637 | 9/1/89 | |
| | | 11/22/89 | 1642 209 | 12/13/89 | |
| Grizzly #13 | 7/18/89 | 7/24/89 | Gila County: 774 156 | 9/1/89 | 298659 |
| Amended | | 11/22/89 | 785 119 | 12/13/89 | |
| Grizzly #14 | 7/18/89 | 7/24/89 | 774 159 | 9/1/89 | 298660 ✓ |
| Amended | | 11/22/89 | 785 119 | 12/13/89 | |

RECEIVED
 BLM AZ STATE OFFICE
 2011 AUG 18 A 7:53
 PHOENIX, ARIZONA

GROUP IV: (Unpatented mining claims situated in Sections 26, 27, 34, 35 and 36, Township 1 North, Range 13 East; G&SR Mer.)

| <u>Claim Name</u> | <u>Loc. Date</u> | <u>County</u> | <u>Original Recordation Book Page</u> | <u>Amended Recordation Book Page</u> | <u>BLM A MC Serial #</u> |
|-------------------|------------------|---------------|---------------------------------------|--------------------------------------|--------------------------|
| Tip Top | 3/2/29 | Pinal | 45 142 | 648 830 | 52265 |
| Tip Top #1 | 8/1/30 | Pinal | 46 275 | | 52266 |
| Tip Top 2 | 3/2/29 | Pinal | 45 144 | 648 831 | 52267 |
| Tip Top 3 | 3/10/29 | Pinal | 45 145 | 648 832 | 52268 |
| Tip Top #4 | 8/1/30 | Pinal | 46 301 | | 52269 |
| Eder #10 | 4/21/69 | Pinal | 569 819 | | 52270 |
| Eder #11 | 4/21/69 | Pinal | 569 820 | | 52271 |
| Eder #12 | 4/21/69 | Pinal | 569 821 | | 52272 ✓ |
| Eder 14 | 9/27/71 | Pinal | 645 51 | | 52274 |
| | | Gila | 308 309 | | |
| Eder 15 | 9/27/71 | Pinal | 645 52 | | 52275 |
| | | Gila | 308 310 | | |
| Eder 16 | 9/27/71 | Pinal | 645 53 | 721 95 | 52276 |
| | | Gila | 308 311 | 348 10 | |
| Eder 17 | 9/27/71 | Pinal | 645 54 | 721 96 | 52277 |
| | | Gila | 308 312 | 348 9 | |
| Eder 18 | 9/27/71 | Pinal | 710 228 | | 52278 |
| | | Gila | 308 313 | | |
| Eder 19 | 9/27/71 | Pinal | 710 229 | 721 715 | 52279 |
| | | Gila | 308 314 | 348 275 | |
| Eder 22 | 9/27/71 | Pinal | 645 56 | | 52280 |
| | | Gila | 308 317 | | |
| Eder #23 | 1/4/73 | Pinal | 691 416 | | 52281 |
| Eder 27 | 9/11/73 | Pinal | 720 440 | | 52282 ✓ |
| Eder 34 | 6/14/73 | Pinal | 710 926 | | 52285 |
| Eder 35 | 6/14/73 | Pinal | 710 927 | | 52286 |

Exhibit A

| <u>Claim Name</u> | <u>Loc. Date</u> | <u>County</u> | <u>Original Recordation</u> | | <u>Amended Recordation</u> | | <u>BLM A MC Serial #</u> |
|-------------------|------------------|---------------|-----------------------------|-------------|----------------------------|-------------|--------------------------|
| | | | <u>Book</u> | <u>Page</u> | <u>Book</u> | <u>Page</u> | |
| Eder 36 | 6/14/73 | Pinal | 710 | 928 | | | 52287 ✓ |
| Eder 39 | 6/13/73 | Pinal | 710 | 931 | | | 52289 |
| Eder 40 | 6/14/73 | Pinal | 710 | 932 | | | 52290 ✓ |
| Eder 43 | 6/13/73 | Pinal | 710 | 935 | | | 52292 |
| Eder 44 | 6/14/73 | Pinal | 710 | 936 | | | 52293 |
| Eder 45 | 6/13/73 | Pinal | 710 | 937 | | | 52294 |
| Eder 46 | 6/13/73 | Pinal | 710 | 938 | | | 52295 |
| Eder 47 | 6/13/73 | Pinal | 710 | 939 | | | 52296 |
| Eder 48 | 6/13/73 | Pinal | 710 | 940 | 721 | 97 | 52297 |
| Eder 49 | 6/12/73 | Pinal | 710 | 941 | | | 52298 |
| Eder 50 | 6/12/73 | Pinal | 710 | 942 | | | 52299 |
| Eder 51 | 6/12/73 | Pinal | 710 | 943 | | | 52300 |
| Eder 52 | 6/12/73 | Pinal | 710 | 944 | | | 52301 |
| Eder 53 | 6/12/73 | Pinal | 710 | 945 | | | 52302 |
| Eder 54 | 6/13/73 | Pinal | 710 | 946 | | | 52303 |
| | | Gila | 341 | 802 | | | |
| Eder 55 | 6/13/73 | Pinal | 710 | 947 | | | 52304 |
| | | Gila | 341 | 803 | | | |
| Eder 56 | 6/13/73 | Pinal | 710 | 948 | | | 52305 |
| | | Gila | 341 | 804 | | | |
| Eder 57 | 6/12/73 | Pinal | 710 | 949 | 721 | 98 | 52306 |
| | | Gila | 341 | 805 | 348 | 8 | |
| Eder 59 | 6/14/73 | Pinal | 710 | 951 | | | 52307 |
| | | Gila | 341 | 807 | | | |
| Eder 62 | 9/7/73 | Pinal | 721 | 716 | | | 52308 |
| Eder 63 | 9/7/73 | Pinal | 721 | 717 | | | 52309 |
| | | Gila | 348 | 276 | | | |
| Eder 64 | 9/7/73 | Pinal | 721 | 718 | | | 52310 |
| | | Gila | 348 | 277 | | | |
| Eder 65 | 9/7/73 | Pinal | 721 | 719 | | | 52311 |
| | | Gila | 348 | 278 | | | |
| Eder 66 | 9/7/73 | Pinal | 721 | 720 | | | 52312 |
| | | Gila | 348 | 279 | | | |
| Eder 67 | 9/7/73 | Pinal | 721 | 721 | | | 52313 |
| | | Gila | 348 | 280 | | | |
| Eder 68 | 9/7/73 | Pinal | 721 | 722 | | | 52314 |
| | | Gila | 348 | 281 | | | |
| Eder 69 | 9/7/73 | Pinal | 721 | 723 | | | 52315 |
| | | Gila | 348 | 282 | | | |
| Eder 70 | 9/24/73 | Gila | 348 | 283 | | | 52316 ✓ |
| Eder 71 | 11/24/87 | Gila | 726 | 416 | | | 279919 |
| Eder 72 | 11/24/87 | Gila | 726 | 419 | | | 279920 |
| Exhibit A | | | | | | | |

PHOENIX, ARIZONA

RECEIVED
BLM AZ STATE OFFICE
2005 AUG 18
52313

| <u>Claim Name</u> | <u>Loc. Date</u> | <u>County</u> | <u>Original Recordation</u> | | <u>Amended Recordation</u> | | <u>BLM A MC Serial #</u> |
|-------------------|------------------|---------------|-----------------------------|-------------|----------------------------|-------------|--------------------------|
| | | | <u>Book</u> | <u>Page</u> | <u>Book</u> | <u>Page</u> | |
| Eder 73 | 11/24/87 | Gila | 726 | 422 | | | 279921 |
| | | Pinal | 1497 | 441 | | | |
| Eder 74 | 11/24/87 | Pinal | 1497 | 443 | | | 279922 |
| Eder 75 | 11/24/87 | Pinal | 1497 | 445 | | | 279923 |
| Eder 76 | 11/24/87 | Pinal | 1497 | 447 | | | 279924 ✓ |
| Ghost 16 | 12/29/66 | Pinal | 497 | 450 | | | 52317 |
| Ghost 27 | 3/10/64 | Pinal | 387 | 137 | | | 52318 |
| Ghost 28 | 5/18/64 | Pinal | 387 | 138 | | | 52319 |
| Ghost 29 | 3/10/64 | Pinal | 387 | 139 | | | 52320 |
| Ghost 30 | 5/18/64 | Pinal | 387 | 140 | | | 52321 |
| Ghost 31 | 3/10/64 | Pinal | 387 | 141 | | | 52322 |
| Ghost 32 | 12/29/66 | Pinal | 497 | 451 | | | 52323 ✓ |
| Ghost 38 | 12/29/66 | Pinal | 497 | 452 | | | 52326 |
| Ghost 40 | 12/29/66 | Pinal | 497 | 453 | | | 52327 |
| Ghost 42 | 12/29/66 | Pinal | 497 | 454 | | | 52328 |
| Ghost 48 | 12/29/66 | Pinal | 497 | 455 | | | 52329 |
| Ghost 50 | 12/29/66 | Pinal | 497 | 456 | | | 52330 |
| Ghost 61 | 3/12/64 | Pinal | 387 | 165 | | | 52331 |
| Ghost 62 | 3/12/64 | Pinal | 387 | 166 | | | 52332 |
| Ghost 63 | 3/12/64 | Pinal | 387 | 167 | | | 52333 ✓ |
| Ghost 66 | 3/12/64 | Pinal | 387 | 170 | | | 52336 |
| Ghost 90 | 12/29/66 | Pinal | 497 | 457 | | | 52337 ✓ |
| Ghost 93 | 3/16/64 | Pinal | 387 | 194 | | | 52340 ✓ |
| Ghost 95 | 3/16/64 | Pinal | 387 | 195 | | | 52342 ✓ |
| Ghost 97 | 3/16/64 | Pinal | 387 | 196 | | | 52344 ✓ |
| Ghost 99 | 3/16/64 | Pinal | 387 | 197 | | | 52346 ✓ |
| Ghost 131 | 9/23/65 | Pinal | 429 | 515 | | | 52365 ✓ |
| Ghost 132 | 9/23/65 | Pinal | 429 | 516 | | | 52366 ✓ |
| Ghost 133 | 9/23/65 | Pinal | 429 | 517 | | | 52367 ✓ |
| Ghost 134 | 9/23/65 | Pinal | 429 | 518 | | | 52368 ✓ |
| Ghost 135 | 9/23/65 | Pinal | 429 | 519 | | | 52369 ✓ |
| Ghost 136 | 9/23/65 | Pinal | 429 | 520 | | | 52370 |
| Ghost 137 | 9/23/65 | Pinal | 429 | 521 | | | 52371 |
| Ghost 140 | 4/15/64 | Pinal | 387 | 209 | | | 52372 |
| Ghost 141 | 4/15/64 | Pinal | 387 | 210 | | | 52373 |
| Ghost 142 | 4/15/64 | Pinal | 387 | 211 | | | 52374 |
| Ghost 143 | 4/15/64 | Pinal | 387 | 212 | | | 52375 |
| Ghost 144 | 4/15/64 | Pinal | 387 | 213 | | | 52376 ✓ |
| Rim Rock #5 | 8/1/30 | Pinal | 46 | 304 | 721 | 93 | 52382 |
| Annex #5 | 8/1/30 | Pinal | 46 | 305 | 721 | 92 | 52383 |
| Cap 130 | 7/24/30 | Pinal | 46 | 311 | | | 52386 |
| Exhibit A | | | | | | | |

PHOENIX, ARIZONA

RECEIVED
BLM FIELD OFFICE
NOV 18 1987

| <u>Claim Name</u> | <u>Loc. Date</u> | <u>County</u> | <u>Original Recordation</u> | | <u>Amended Recordation</u> | | <u>BLM A MC Serial #</u> |
|-------------------|------------------|---------------|-----------------------------|-------------|----------------------------|-------------|--------------------------|
| | | | <u>Book</u> | <u>Page</u> | <u>Book</u> | <u>Page</u> | |
| Cap 131 | 7/25/30 | Pinal | 46 | 311 | | | 52387 |
| "Moon Rise" | 2/15/1899 | Gila | 6 | 401 | | | 52388 |
| Promoter | 11/14/29 | Gila | 44 | 5 | 348 | 7 | 52389 |
| Stars and Stripes | 1/1/02 | Gila | 7 | 466 | 308 | 307 | 52390 |
| Providence | 7/1/28 | Gila | 40 | 444 | 309 | 649 | 52391✓ |

GROUP V: (Unpatented mining claims situated in Sections 4, 5, 6, 7, Township 1 South, Range 14 East; Sections 1, 2, 11, 12, Township 1 South, Range 13 East; Section 31, Township 1 North, Range 14 East; and Sections 14, 15, 22, 23, 25, 26, 27, Township 1 North, Range 13 East, G&SR Mer.)

| <u>Claim Name</u> | <u>Date Located</u> | <u>Date Recorded</u> | <u>Cty</u> | <u>Cty Record</u> | | <u>Date Filed BLM</u> | <u>BLM A MC Serial No.</u> |
|-------------------|---------------------|----------------------|------------|-------------------|-------------|-----------------------|----------------------------|
| | | | | <u>Dkt</u> | <u>Page</u> | | |
| Kelly #1 | 1/26/92 | 3/12/92 | Gila | 860 | 997 | 4/16/92 | 320760 |
| Kelly #2 | 1/26/92 | 3/12/92 | Gila | 860 | 1000 | 4/16/92 | 320761 |
| Kelly #3 | 1/26/92 | 3/12/92 | Gila | 861 | 01 | 4/16/92 | 320762 |
| Kelly #4 | 1/26/92 | 3/12/92 | Gila | 861 | 04 | 4/16/92 | 320763 |
| Kelly #5 | 1/26/92 | 3/12/92 | Gila | 861 | 07 | 4/16/92 | 320764 |
| Kelly #6 | 1/28/92 | 3/12/92 | Gila | 861 | 10 | 4/16/92 | 320765 |
| Kelly #7 | 1/26/92 | 3/12/92 | Gila | 861 | 13 | 4/16/92 | 320766 |
| Kelly #8 | 1/28/92 | 3/12/92 | Gila | 861 | 16 | 4/16/92 | 320767 |
| Kelly #9 | 1/26/92 | 3/12/92 | Gila | 861 | 19 | 4/16/92 | 320768 |
| Kelly #10 | 1/28/92 | 3/12/92 | Gila | 861 | 22 | 4/16/92 | 320769 |
| Kelly #11 | 1/26/92 | 3/12/92 | Gila | 861 | 25 | 4/16/92 | 320770 |
| Kelly #12 | 1/28/92 | 3/12/92 | Gila | 861 | 28 | 4/16/92 | 320771 |
| Kelly #13 | 1/26/92 | 3/12/92 | Gila | 861 | 31 | 4/16/92 | 320772 |
| Kelly #14 | 1/28/92 | 3/12/92 | Gila | 861 | 34 | 4/16/92 | 320773 |
| Kelly #15 | 1/28/92 | 3/12/92 | Gila | 861 | 37 | 4/16/92 | 320774 |
| Kelly #16 | 1/28/92 | 3/12/92 | Gila | 861 | 40 | 4/16/92 | 320775 |
| Kelly #17 | 1/28/92 | 3/12/92 | Gila | 861 | 43 | 4/16/92 | 320776 |
| Kelly #18 | 1/28/92 | 3/12/92 | Gila | 861 | 46 | 4/16/92 | 320777 |
| Kelly #19 | 1/28/92 | 3/12/92 | Gila | 861 | 49 | 4/16/92 | 320778 |
| Kelly #20 | 1/26/92 | 3/12/92 | Gila | 861 | 52 | 4/16/92 | 320779 |
| Kelly #21 | 1/27/92 | 3/12/92 | Gila | 861 | 55 | 4/16/92 | 320780 |
| Kelly #22 | 1/27/92 | 3/12/92 | Gila | 861 | 58 | 4/16/92 | 320781 |
| Kelly #23 | 1/27/92 | 3/12/92 | Gila | 861 | 61 | 4/16/92 | 320782 |
| Kelly #24 | 1/27/92 | 3/12/92 | Gila | 861 | 64 | 4/16/92 | 320783 |
| Kelly #25 | 1/27/92 | 3/12/92 | Gila | 861 | 67 | 4/16/92 | 320784 |
| Kelly #26 | 1/27/92 | 3/12/92 | Gila | 861 | 70 | 4/16/92 | 320785 |
| Kelly #27 | 1/29/92 | 3/12/92 | Gila | 861 | 73 | 4/16/92 | 320786 |

RECEIVED
BLM AZ STATE OFFICE

| <u>Claim Name</u> | <u>Date Located</u> | <u>Date Recorded</u> | <u>Cty</u> | <u>Cty Record Dkt</u> | <u>Page</u> | <u>Date Filed BLM</u> | <u>BLM A MC Serial No.</u> |
|-------------------|---------------------|----------------------|------------|-----------------------|-------------|-----------------------|----------------------------|
| Kelly #28 | 1/29/92 | 3/12/92 | Pinal | 1809 | 641 | | |
| | | | Gila | 861 | 76 | 4/16/92 | 320787 |
| Kelly #29 | 1/29/92 | 3/12/92 | Pinal | 1809 | 643 | | |
| | | | Gila | 861 | 79 | 4/16/92 | 320788 |
| Kelly #30 | 1/29/92 | 3/12/92 | Pinal | 1809 | 645 | | |
| | | | Gila | 861 | 82 | 4/16/92 | 320789 ✓ |
| Kelly #31-A | 7/11/92 | 8/06/92 | Gila | 877 | 747 | 8/27/92 | 324206 ✓ |
| | | 8/13/92 | Pinal | 1845 | 922 | | |
| Kelly #32 | 1/29/92 | 3/12/92 | Gila | 861 | 88 | 4/16/92 | 320791 |
| Kelly #33 | 1/29/92 | 3/12/92 | Pinal | 1809 | 649 | 4/16/92 | 320792 |
| Kelly #34 | 1/29/92 | 3/12/92 | Gila | 861 | 91 | 4/16/92 | 320793 |
| | | | Pinal | 1809 | 651 | | |
| Kelly #35 | 1/29/92 | 3/12/92 | Pinal | 1809 | 653 | 4/16/92 | 320794 |
| Kelly #36 | 1/29/92 | 3/12/92 | Gila | 861 | 94 | 4/16/92 | 320795 |
| | | | Pinal | 1809 | 655 | | |
| Kelly #37 | 1/28/92 | 3/12/92 | Pinal | 1809 | 657 | 4/16/92 | 320796 |
| Kelly #38 | 1/28/92 | 3/12/92 | Gila | 861 | 97 | 4/16/92 | 320797 |
| | 1/29/92 | 3/12/92 | Pinal | 1809 | 659 | | |
| Kelly #39 | 1/28/92 | 3/12/92 | Pinal | 1809 | 661 | 4/16/92 | 320798 |
| Kelly #40 | 1/31/92 | 3/12/92 | Pinal | 1809 | 663 | 4/16/92 | 320799 ✓ |
| Kelly #53 | 1/30/92 | 3/12/92 | Pinal | 1809 | 671 | 4/16/92 | 320803 |
| Kelly #57 | 1/30/92 | 3/12/92 | Pinal | 1809 | 673 | 4/16/92 | 320804 |
| Kelly #58 | 1/30/92 | 3/12/92 | Pinal | 1809 | 675 | 4/16/92 | 320809 |
| Kelly #59 | 1/30/92 | 3/12/92 | Pinal | 1809 | 677 | 4/16/92 | 320806 |
| Kelly #60 | 1/30/92 | 3/12/92 | Pinal | 1809 | 679 | 4/16/92 | 320807 ✓ |
| Kelly #66 | 1/30/92 | 3/12/92 | Pinal | 1809 | 691 | 4/16/92 | 320813 |
| Kelly #67 | 1/30/92 | 3/12/92 | Pinal | 1809 | 693 | 4/16/92 | 320814 |
| Kelly #68 | 1/30/92 | 3/12/92 | Pinal | 1809 | 695 | 4/16/92 | 320815 |
| Kelly #71 | 1/30/92 | 3/12/92 | Pinal | 1809 | 697 | 4/16/92 | 320816 |
| Kelly #72 | 1/30/92 | 3/12/92 | Pinal | 1809 | 699 | 4/16/92 | 320817 |
| Kelly #73 | 1/30/92 | 3/12/92 | Pinal | 1809 | 701 | 4/16/92 | 320818 ✓ |
| Kelly #83 | 2/01/92 | 3/12/92 | Pinal | 1809 | 721 | 4/16/92 | 320828 |
| Kelly #84 | 2/01/92 | 3/12/92 | Pinal | 1809 | 723 | 4/16/92 | 320829 ✓ |
| Kelly #86 | 2/01/92 | 3/12/92 | Pinal | 1809 | 727 | 4/16/92 | 320831 |
| Kelly #87 | 2/01/92 | 3/12/92 | Pinal | 1809 | 729 | 4/16/92 | 320832 ✓ |
| Kelly #89 | 2/01/92 | 3/12/92 | Pinal | 1809 | 733 | 4/16/92 | 320834 |
| Kelly #90 | 2/01/92 | 3/12/92 | Pinal | 1809 | 735 | 4/16/92 | 320835 |
| Kelly #91 | 2/02/92 | 3/12/92 | Pinal | 1809 | 737 | 4/16/92 | 320836 |
| Kelly #92 | 2/02/92 | 3/12/92 | Gila | 861 | 100 | 4/16/92 | 320837 |
| | | | Pinal | 1809 | 739 | | |
| Kelly #93 | 2/02/92 | 3/12/92 | Gila | 861 | 103 | 4/16/92 | 320838 |
| | | | Pinal | 1809 | 741 | | |

RECEIVED
BLM AZ STATE OFFICE

| <u>Claim Name</u> | <u>Date Located</u> | <u>Date Recorded</u> | <u>Cty</u> | <u>Cty Record Dkt</u> | <u>Page</u> | <u>Date Filed BLM</u> | <u>BLM A MC Serial No.</u> |
|-------------------|---------------------|----------------------|------------|-----------------------|-------------|-----------------------|----------------------------|
| Kelly #94 | 2/02/92 | 3/12/92 | Gila | 861 | 106 | 4/16/92 | 320839 |
| Kelly #95 | 2/02/92 | 3/12/92 | Gila | 861 | 109 | 4/16/92 | 320840 |
| | | | Pinal | 1809 | 743 | | |
| Kelly #96 | 2/02/92 | 3/12/92 | Gila | 861 | 112 | 4/16/92 | 320841 |
| | | | Pinal | 1809 | 745 | | |
| Kelly #97 | 2/02/92 | 3/12/92 | Gila | 861 | 115 | 4/16/92 | 320842 |
| Kelly #98 | 2/02/92 | 3/12/92 | Gila | 861 | 118 | 4/16/92 | 320843 |
| Kelly #99 | 2/02/92 | 3/12/92 | Gila | 861 | 121 | 4/16/92 | 320844 |
| Kelly #100 | 2/04/92 | 3/12/92 | Gila | 861 | 124 | 4/16/92 | 320845 ✓ |
| Kelly #101 | 10/31/92 | 12/14/92 | Gila | 892 | 489 | 1/19/93 | 325818 ✓ |
| Kelly #103 | 10/31/92 | 12/14/92 | Gila | 892 | 495 | 1/19/93 | 325820 |
| Kelly #104 | 10/31/92 | 12/14/92 | Gila | 892 | 498 | 1/19/93 | 325821 |
| Kelly #105 | 10/31/92 | 12/14/92 | Gila | 892 | 501 | 1/19/93 | 325822 |
| Kelly #106 | 10/31/92 | 12/14/92 | Gila | 892 | 504 | 1/19/93 | 325823 |
| Kelly #107 | 10/31/92 | 12/14/92 | Gila | 892 | 507 | 1/19/93 | 325824 ✓ |
| Kelly #112 | 10/31/92 | 12/14/92 | Gila | 892 | 522 | 1/19/93 | 325829 |
| Kelly #113 | 10/31/92 | 12/14/92 | Gila | 892 | 525 | 1/19/93 | 325830 |
| Kelly #114 | 10/31/92 | 12/14/92 | Gila | 892 | 528 | 1/19/93 | 325831 |
| Kelly #115 | 10/31/92 | 12/14/92 | Gila | 892 | 531 | 1/19/93 | 325832 ✓ |
| Kelly #120 | 11/9/92 | 12/14/92 | Gila | 892 | 546 | 1/19/93 | 325837 |
| Kelly #121 | 11/9/92 | 12/14/92 | Gila | 892 | 549 | 1/19/93 | 325838 |
| Kelly #122 | 11/9/92 | 12/14/92 | Gila | 892 | 552 | 1/19/93 | 325839 |
| Kelly #123 | 11/9/92 | 12/14/92 | Gila | 892 | 555 | 1/19/93 | 325840 |
| Kelly #124 | 11/9/92 | 12/14/92 | Gila | 892 | 558 | 1/19/93 | 325841 |
| Kelly #125 | 11/8/92 | 12/14/92 | Gila | 892 | 561 | 1/19/93 | 325842 |
| Kelly #126 | 11/8/92 | 12/14/92 | Gila | 892 | 564 | 1/19/93 | 325843 |
| Kelly #127 | 11/8/92 | 12/14/92 | Gila | 892 | 567 | 1/19/93 | 325844 |
| Kelly #128 | 11/8/92 | 12/14/92 | Gila | 892 | 570 | 1/19/93 | 325845 |
| | | | Pinal | 1874 | 047 | | |
| Kelly #129 | 11/8/92 | 12/14/92 | Gila | 892 | 573 | 1/19/93 | 325846 |
| Kelly #130 | 11/8/92 | 12/14/92 | Gila | 892 | 576 | 1/19/93 | 325847 |
| Kelly #131 | 11/8/92 | 12/14/92 | Gila | 892 | 579 | 1/19/93 | 325848 |
| Kelly #132 | 11/7/92 | 12/14/92 | Gila | 892 | 582 | 1/19/93 | 325849 |
| | | | Pinal | 1874 | 049 | | |
| Kelly #133 | 11/7/92 | 12/14/92 | Gila | 892 | 585 | 1/19/93 | 325850 |
| Kelly #134 | 11/7/92 | 12/14/92 | Gila | 892 | 588 | 1/19/93 | 325851 |
| Kelly #135 | 11/7/92 | 12/14/92 | Gila | 892 | 591 | 1/19/93 | 325852 |
| Kelly #136 | 11/7/92 | 12/14/92 | Gila | 892 | 594 | 1/19/93 | 325853 |
| | | | Pinal | 1874 | 051 | | |
| Kelly #137 | 11/7/92 | 12/14/92 | Gila | 892 | 597 | 1/19/93 | 325854 |
| | | | Pinal | 1874 | 053 | | |
| Kelly #138 | 11/7/92 | 12/14/92 | Gila | 892 | 600 | 1/19/93 | 325855 ✓ |

Exhibit A

RECEIVED
 BLM AZ STATE OFFICE

| <u>Claim Name</u> | <u>Date Located</u> | <u>Date Recorded</u> | <u>Cty</u> | <u>Cty Record Dkt</u> | <u>Page</u> | <u>Date Filed BLM</u> | <u>BLM A MC Serial No.</u> |
|-------------------|---------------------|----------------------|------------|-----------------------|-------------|-----------------------|----------------------------|
| Kelly #139 | 11/7/92 | 12/14/92 | Gila | 892 | 601 | 1/19/93 | 325856 |
| Kelly #140 | 11/7/92 | 12/14/92 | Gila | 892 | 604 | 1/19/93 | 325857 |
| Kelly #141 | 11/7/92 | 12/14/92 | Gila | 892 | 607 | 1/19/93 | 325858 |
| Kelly #142 | 11/7/92 | 12/14/92 | Gila | 892 | 610 | 1/19/93 | 325859 |
| Kelly #143 | 11/7/92 | 12/14/92 | Gila | 892 | 613 | 1/19/93 | 325860 |
| Kelly #144 | 11/7/92 | 12/14/92 | Gila | 892 | 616 | 1/19/93 | 325861 |
| Kelly #145 | 11/7/92 | 12/14/92 | Gila | 892 | 619 | 1/19/93 | 325862 |
| Kelly #146 | 11/7/92 | 12/14/92 | Gila | 892 | 622 | 1/19/93 | 325863 |
| Kelly #147 | 11/7/92 | 12/14/92 | Gila | 892 | 625 | 1/19/93 | 325864 |
| Kelly #148 | 11/6/92 | 12/14/92 | Gila | 892 | 628 | 1/19/93 | 325865 |
| Kelly #149 | 11/6/92 | 12/14/92 | Gila | 892 | 631 | 1/19/93 | 325866 |
| Kelly #150 | 11/6/92 | 12/14/92 | Gila | 892 | 634 | 1/19/93 | 325867 ✓ |
| Kelly #151 | 7/30/93 | 8/23/93 | Gila | 93-635862 | | 8/23/93 | 327254 |
| Kelly #152 | 7/30/93 | 8/23/93 | Gila | 93-635863 | | 8/23/93 | 327255 |
| Kelly #153 | 7/30/93 | 8/23/93 | Gila | 93-635864 | | 8/23/93 | 327256 |
| | | | Pinal | 1936 | 617 | | |
| Kelly #154 | 7/30/93 | 8/23/93 | Gila | 93-635865 | | 8/23/93 | 327257 |
| | | | Pinal | 1936 | 619 | | |
| Kelly #155 | 7/30/93 | 8/23/93 | Gila | 93-635866 | | 8/23/93 | 327258 ✓ |
| | | | Pinal | 1936 | 621 | | |
| Kelly #157 | 7/30/93 | 8/23/93 | Pinal | 1936 | 625 | 8/23/93 | 327260 |
| Kelly #158 | 7/30/93 | 8/23/93 | Gila | 93-635861 | | 8/23/93 | 327261 |
| | | | Pinal | 1936 | 627 | | |
| Kelly #159 | 7/30/93 | 8/23/93 | Pinal | 1936 | 629 | 8/23/93 | 327262 |
| Kelly #160 | 7/30/93 | 8/23/93 | Pinal | 1936 | 631 | 8/23/93 | 327263 |
| Kelly #161 | 7/30/93 | 8/23/93 | Pinal | 1936 | 633 | 8/23/93 | 327264 |
| Kelly #162 | 7/30/93 | 8/23/93 | Pinal | 1936 | 635 | 8/23/93 | 327265 |
| Kelly #163 | 7/30/93 | 8/23/93 | Pinal | 1936 | 637 | 8/23/93 | 327266 |

GROUP VI: (Unpatented mining claims situated in Section 36, Township 1 North, Range 13 East; Section 31, Township 1 North, Range 14 East; Section 1, Township 1 South, Range 13 East; and Section 6, Township 1 South, Range 14 East, G&SR Mer.)

| <u>Claim Name</u> | <u>Recorded Book/Docket</u> | <u>Page</u> | <u>BLM A MC Serial No.</u> |
|--------------------|-----------------------------|-------------|----------------------------|
| Lizard No. 27 (W½) | 47 | 348 | 28018 |
| Rejected No. 1 | 31 | 415 | 28020 |
| Rejected No. 2 | 31 | 416 | 28019 ✓ |
| Amended | 52 | 374 | |
| Rejected No. 3 | 53 | 184 | 28016 ✓ |
| Rejected No. 4 | 493 | 569 | 97634 |

Exhibit A

RECEIVED
 BLM AZ STATE OFFICE
 2011 AUG 18 A 7:54
 PHOENIX, ARIZONA

| <u>Claim Name</u> | <u>Recorded Book/Docket</u> | <u>Page</u> | <u>BLM A MC Serial No.</u> |
|-------------------|-----------------------------|-------------|----------------------------|
| Rejected No. 5 | 493 | 571 | 97635 |
| Rejected No. 6 | 493 | 573 | 97636 |
| Rejected No. 7 | 493 | 575 | 97637 |
| Rejected No. 8 | 493 | 577 | 97638 |
| Rejected No. 9 | 493 | 579 | 97639 |
| Rejected No. 10 | 493 | 581 | 97640 |
| Rejected No. 11 | 493 | 583 | 97641 |
| Rejected No. 12 | 493 | 585 | 97642 |
| Rejected No. 13 | 493 | 587 | 97643 ✓ |

GROUP VII: (Unpatented mining claims situated in Section 36, Township 1 North, Range 13 East, Gila County, G&SR Mer.)

| <u>Claim Name</u> | <u>Location Date</u> | <u>Recorded Book</u> | <u>Page</u> | <u>BLM AMC Serial No.</u> |
|------------------------|----------------------|----------------------|-------------|---------------------------|
| Overside | 9/1/39 | 48 | 70 | 27989 |
| Amended | 6/17/59 | 102 | 43 | |
| Amended | 5/23/93 | 909 | 127 | |
| Crown Point Ext. No. 1 | 6/17/59 | 102 | 37 | 27990 |
| Amended | 5/23/93 | 909 | 131 | |
| Crown Point Ext. No. 2 | 6/17/59 | 102 | 38 | 27991 |
| Amended | 5/23/93 | 909 | 133 | |
| Old Abe | 9/1/39 | 48 | 70 | 27992 |
| Amended | 6/17/59 | 102 | 39 | |
| Amended | 5/23/93 | 909 | 124 | |
| Old Abe No. 1 | 10/1/39 | 48 | 82 | 27993 ✓ |
| Amended | 6/17/59 | 102 | 41 | |
| Amended | 5/23/93 | 909 | 129 | |

RECEIVED
 BLM AZ STATE OFFICE
 2011 AUG 18 A 7:54
 PHOENIX, ARIZONA

GROUP VIII: (Unpatented mining claims situated in Section 36, Township 1 North, Range 13 East, G&SR Mer., Gila County)

| <u>Claim Name</u> | <u>Location Date</u> | <u>Cty Record Book</u> | <u>Page</u> | <u>BLM A MC Serial No.</u> |
|-------------------|----------------------|------------------------|-------------|----------------------------|
| Brewery | 3/12/1892 | 4 | 145 | 39932 |
| Amended | 5/23/93 | 909 | 116 | |
| Clipper | 1/20/1906 | 1 | 286 | 39933 |
| Amended | 5/23/93 | 909 | 118 | |
| Old Abe | 9/1/39 | 48 | 70 | 39934 |
| Amended | 5/23/93 | 909 | 124 | |

Exhibit A

| <u>Claim Name</u> | <u>Location Date</u> | <u>Cty Record Book</u> | <u>Page</u> | <u>BLM A MC Serial No.</u> |
|-------------------|----------------------|------------------------|-------------|----------------------------|
| Thomas Jefferson | 9/1/39 | 48 | 71 | 39935 |
| Amended | 5/23/93 | 909 | 120 | |
| Blue Jay Fraction | 11/21/42 | 48 | 357 | 39936 |
| Amended | 5/23/93 | 909 | 122 | |
| Vat | 11/25/59 | 112 | 344 | 39937 ✓ |

GROUP IX: (Unpatented mining claims situated in Section 36, Township 1 North, Range 13 East, G&SR Mer., Gila County)

| <u>Claim Name</u> | <u>Location Date</u> | <u>Cty Record Book</u> | <u>Page</u> | <u>BLM A MC Serial No.</u> |
|-------------------|----------------------|------------------------|-------------|----------------------------|
| Lost Knife #1 | 5/23/59 | 100 | 416 | 39938 |
| Amended | 3/17/68 | 230 | 418 | |
| Lost Knife #2 | 10/28/59 | 108 | 133 | 39939 |
| Amended | 3/17/68 | 230 | 415 | |
| Manganese Cap | 5/06/65 | 176 | 507 | 39940 |
| Amended | 3/17/68 | 230 | 419 | |
| Galena | 5/06/65 | 176 | 508 | 39941 |
| Amended | 3/17/68 | 230 | 416 | |
| Dew | 6/1/68 | 237 | 635 | 39942 |
| Lad | 6/1/68 | 237 | 636 | 39943 ✓ |

GROUP X: (Unpatented millsites situated in Section 23 and 26, Township 1 North, Range 13 East, G&SR Mer., Gila County)

| <u>Claim Name</u> | <u>Date Located</u> | <u>Date Recorded</u> | <u>Cty Record Dkt</u> | <u>Page</u> | <u>Date Filed BLM</u> | <u>BLM A MC Serial No.</u> |
|-------------------|---------------------|----------------------|-----------------------|-------------|-----------------------|----------------------------|
| Sick-A-More #1 | 6/16/93 | 8/23/93 | 93-635858 | | 8/23/93 | 327251 |
| Sick-A-More #2 | 6/16/93 | 8/23/93 | 93-635859 | | 8/23/93 | 327252 |
| Sick-A-More #3 | 6/16/93 | 8/23/93 | 93-635860 | | 8/23/93 | 327253 ✓ |

RECEIVED
 BLM AZ STATE OFFICE
 PHOENIX, ARIZONA
 APR 18 A 7:54

GROUP XI: (Unpatented millsites situated in Sections 25, 26, 35 and 36, Township 1 North, Range 13 East; Section 31, Township 1 North, Range 14 East, Sections 1, 12, Township 1 South, Range 13 East; and Section 6, Township 1 South, Range 14 East, G&SR Mer., Gila and Pinal Counties)

| <u>Claim Name</u> | <u>Date Located</u> | <u>Date Recorded</u> | <u>Cty</u> | <u>Cty Record Dkt</u> | <u>Page</u> | <u>Date Filed BLM</u> | <u>BLM A MC Serial No.</u> |
|-------------------|---------------------|----------------------|------------|-----------------------|-------------|-----------------------|----------------------------|
| Kosher #1 | 09/12/96 | 12/04/96 | Gila | 96-019602 | | 12/03/96 | 342296 |
| Kosher #2 | 09/12/96 | 12/04/96 | Gila | 96-019603 | | 12/03/96 | 342297 |
| Kosher #3 | 09/12/96 | 12/04/96 | Gila | 96-019604 | | 12/03/96 | 342298 |
| Kosher #4 | 09/12/96 | 12/04/96 | Gila | 96-019605 | | 12/03/96 | 342299 |
| Kosher #5 | 09/12/96 | 12/04/96 | Gila | 96-019606 | | 12/03/96 | 342300 |
| Kosher #6 | 09/12/96 | 12/04/96 | Gila | 96-019607 | | 12/03/96 | 342301 |
| Kosher #7 | 09/12/96 | 12/04/96 | Gila | 96-019608 | | 12/03/96 | 342302 |
| Kosher #8 | 09/12/96 | 12/04/96 | Gila | 96-019609 | | 12/03/96 | 342303 |
| Kosher #9 | 09/12/96 | 12/04/96 | Gila | 96-019610 | | 12/03/96 | 342304 |
| Kosher #10 | 09/12/96 | 12/04/96 | Gila | 96-019611 | | 12/03/96 | 342305 |
| Kosher #11 | 09/12/96 | 12/04/96 | Gila | 96-019612 | | 12/03/96 | 342306 |
| Kosher #12 | 09/12/96 | 12/04/96 | Gila | 96-019613 | | 12/03/96 | 342307 |
| Kosher #13 | 09/12/96 | 12/04/96 | Gila | 96-019614 | | 12/03/96 | 342308 |
| Kosher #14 | 09/12/96 | 12/04/96 | Gila | 96-019615 | | 12/03/96 | 342309 |
| Kosher #15 | 09/12/96 | 12/04/96 | Gila | 96-019616 | | 12/03/96 | 342310 |
| Kosher #16 | 09/12/96 | 12/04/96 | Gila | 96-019617 | | 12/03/96 | 342311 |
| Kosher #17 | 09/12/96 | 12/04/96 | Gila | 96-019618 | | 12/03/96 | 342312 |
| Kosher #18 | 09/12/96 | 12/04/96 | Gila | 96-019619 | | 12/03/96 | 342313 |
| Kosher #19 | 09/12/96 | 12/04/96 | Gila | 96-019620 | | 12/03/96 | 342314 |
| Kosher #20 | 09/12/96 | 12/04/96 | Gila | 96-019621 | | 12/03/96 | 342315 |
| Kosher #21 | 09/12/96 | 12/04/96 | Gila | 96-019622 | | 12/03/96 | 342316 |
| Kosher #22 | 09/12/96 | 12/04/96 | Gila | 96-019623 | | 12/03/96 | 342317 |
| Kosher #23 | 09/12/96 | 12/04/96 | Gila | 96-019624 | | 12/03/96 | 342318 |
| Kosher #23 | 09/12/96 | 12/04/96 | Pinal | 1996-040016 | | 12/03/96 | |
| Kosher #24 | 09/12/96 | 12/04/96 | Gila | 96-019625 | | 12/03/96 | 342319 |
| Kosher #25 | 09/12/96 | 12/04/96 | Gila | 96-019626 | | 12/03/96 | 342320 |
| Kosher #26 | 09/12/96 | 12/04/96 | Gila | 96-019627 | | 12/03/96 | 342321 |
| Kosher #27 | 09/12/96 | 12/04/96 | Gila | 96-019628 | | 12/03/96 | 342322 |
| Kosher #28 | 09/12/96 | 12/04/96 | Gila | 96-019629 | | 12/03/96 | 342323 |
| Kosher #29 | 09/12/96 | 12/04/96 | Gila | 96-019630 | | 12/03/96 | 342324 |
| Kosher #30 | 09/12/96 | 12/04/96 | Gila | 96-019631 | | 12/03/96 | 342325 |
| Kosher #31 | 09/12/96 | 12/04/96 | Gila | 96-019632 | | 12/03/96 | 342326 |
| Kosher #32 | 09/12/96 | 12/04/96 | Pinal | 1996-040017 | | 12/03/96 | 342327 |
| Kosher #33 | 09/12/96 | 12/04/96 | Gila | 96-019633 | | 12/03/96 | 342328 |
| Kosher #33 | 09/12/96 | 12/04/96 | Pinal | 1996-040018 | | 12/03/96 | |
| Kosher #34 | 09/12/96 | 12/04/96 | Gila | 96-019634 | | 12/03/96 | 342329 |
| Kosher #34 | 09/12/96 | 12/04/96 | Pinal | 1996-040019 | | 12/03/96 | |

RECEIVED
 BLM AZ STATE OFFICE
 PROJECT: ARIZONA
 DATE: 12/11/96

| <u>Claim Name</u> | <u>Date Located</u> | <u>Date Recorded</u> | <u>Cty</u> | <u>Cty Record Dkt</u> | <u>Page</u> | <u>Date Filed BLM</u> | <u>BLM A MC Serial No.</u> |
|-------------------|---------------------|----------------------|------------|-----------------------|-------------|-----------------------|----------------------------|
| Kosher #35 | 09/12/96 | 12/04/96 | Gila | 96-019635 | | 12/03/96 | 342330 |
| Kosher #36 | 09/12/96 | 12/04/96 | Gila | 96-019636 | | 12/03/96 | 342331 |
| Kosher #37 | 09/12/96 | 12/04/96 | Gila | 96-019637 | | 12/03/96 | 342332 |
| Kosher #38 | 09/12/96 | 12/04/96 | Gila | 96-019638 | | 12/03/96 | 342333 |
| Kosher #39 | 09/12/96 | 12/04/96 | Gila | 96-019639 | | 12/03/96 | 342334 |
| Kosher #40 | 09/12/96 | 12/04/96 | Gila | 96-019640 | | 12/03/96 | 342335 |
| Kosher #41 | 09/12/96 | 12/04/96 | Gila | 96-019641 | | 12/03/96 | 342336 |
| Kosher #42 | 09/12/96 | 12/04/96 | Gila | 96-019642 | | 12/03/96 | 342337 |
| Kosher #43 | 09/12/96 | 12/04/96 | Gila | 96-019643 | | 12/03/96 | 342338 |
| Kosher #44 | 09/12/96 | 12/04/96 | Pinal | 1996-040020 | | 12/03/96 | 342339 |
| Kosher #45 | 09/12/96 | 12/04/96 | Pinal | 1996-040021 | | 12/03/96 | 342340 |
| Kosher #46 | 09/12/96 | 12/04/96 | Pinal | 1996-040022 | | 12/03/96 | 342341 |
| Kosher #46 | 09/12/96 | 12/04/96 | Gila | 96-019644 | | 12/03/96 | |
| Kosher #47 | 09/12/96 | 12/04/96 | Pinal | 1996-040023 | | 12/03/96 | 342342 |
| Kosher #47 | 09/12/96 | 12/04/96 | Gila | 96-019645 | | 12/03/96 | |
| Kosher #48 | 09/12/96 | 12/04/96 | Gila | 96-019646 | | 12/03/96 | 342343 |
| Kosher #49 | 09/12/96 | 12/04/96 | Gila | 96-019647 | | 12/03/96 | 342344 |
| Kosher #50 | 09/12/96 | 12/04/96 | Gila | 96-019648 | | 12/03/96 | 342345 |
| Kosher #51 | 09/12/96 | 12/04/96 | Gila | 96-019649 | | 12/03/96 | 342346 |
| Kosher #52 | 09/12/96 | 12/04/96 | Gila | 96-019650 | | 12/03/96 | 342347 |
| Kosher #53 | 09/12/96 | 12/04/96 | Gila | 96-019651 | | 12/03/96 | 342348 |
| Kosher #54 | 09/12/96 | 12/04/96 | Gila | 96-019652 | | 12/03/96 | 342349 |
| Kosher #55 | 09/12/96 | 12/04/96 | Gila | 96-019653 | | 12/03/96 | 342350 |
| Kosher #56 | 09/12/96 | 12/04/96 | Gila | 96-019654 | | 12/03/96 | 342351 |
| Kosher #57 | 09/12/96 | 12/04/96 | Pinal | 1996-040024 | | 12/03/96 | 342352 |
| Kosher #58 | 09/12/96 | 12/04/96 | Pinal | 1996-040025 | | 12/03/96 | 342353 |
| Kosher #59 | 09/12/96 | 12/04/96 | Pinal | 1996-040026 | | 12/03/96 | 342354 |
| Kosher #60 | 09/12/96 | 12/04/96 | Pinal | 1996-040027 | | 12/03/96 | 342355 |
| Kosher #60 | 09/12/96 | 12/04/96 | Gila | 96-019655 | | 12/03/96 | |
| Kosher #61 | 09/12/96 | 12/04/96 | Pinal | 1996-040028 | | 12/03/96 | 342356 |
| Kosher #61 | 09/12/96 | 12/04/96 | Gila | 96-019656 | | 12/03/96 | |
| Kosher #62 | 09/12/96 | 12/04/96 | Gila | 96-019657 | | 12/03/96 | 342357 |
| Kosher #63 | 09/12/96 | 12/04/96 | Gila | 96-019658 | | 12/03/96 | 342358 |
| Kosher #64 | 09/12/96 | 12/04/96 | Gila | 96-019659 | | 12/03/96 | 342359 |
| Kosher #65 | 09/12/96 | 12/04/96 | Gila | 96-019660 | | 12/03/96 | 342360 |
| Kosher #66 | 09/12/96 | 12/04/96 | Gila | 96-019661 | | 12/03/96 | 342361 |
| Kosher #67 | 09/12/96 | 12/04/96 | Gila | 96-019662 | | 12/03/96 | 342362 |
| Kosher #68 | 09/12/96 | 12/04/96 | Gila | 96-019663 | | 12/03/96 | 342363 |
| Kosher #69 | 09/12/96 | 12/04/96 | Pinal | 1996-040029 | | 12/03/96 | 342364 |
| Kosher #70 | 09/12/96 | 12/04/96 | Pinal | 1996-040030 | | 12/03/96 | 342365 |
| Kosher #71 | 09/12/96 | 12/04/96 | Pinal | 1996-040031 | | 12/03/96 | 342366 |
| Kosher #72 | 09/12/96 | 12/04/96 | Pinal | 1996-040032 | | 12/03/96 | 342367 |

RECEIVED
 BLM AZ STATE OFFICE
 PHOENIX, ARIZONA
 12/11/96

| <u>Claim Name</u> | <u>Date Located</u> | <u>Date Recorded</u> | <u>Cty</u> | <u>Cty Record Dkt</u> | <u>Page</u> | <u>Date Filed BLM</u> | <u>BLM A MC Serial No.</u> |
|-------------------|---------------------|----------------------|------------|-----------------------|-------------|-----------------------|----------------------------|
| Kosher #73 | 09/12/96 | 12/04/96 | Pinal | 1996-040033 | | 12/03/96 | 342368 |
| Kosher #73 | 09/12/96 | 12/04/96 | Gila | 96-019664 | | 12/03/96 | |
| Kosher #74 | 09/12/96 | 12/04/96 | Gila | 96-019665 | | 12/03/96 | 342369 |
| Kosher #75 | 09/12/96 | 12/04/96 | Gila | 96-019666 | | 12/03/96 | 342370 |
| Kosher #76 | 09/12/96 | 12/04/96 | Gila | 96-019667 | | 12/03/96 | 342371 |
| Kosher #77 | 09/12/96 | 12/04/96 | Gila | 96-019668 | | 12/03/96 | 342372 |
| Kosher #78 | 09/12/96 | 12/04/96 | Gila | 96-019669 | | 12/03/96 | 342373 |
| Kosher #79 | 09/12/96 | 12/04/96 | Gila | 96-019670 | | 12/03/96 | 342374 |
| Kosher #80 | 09/12/96 | 12/04/96 | Gila | 96-019671 | | 12/03/96 | 342375 |
| Kosher #81 | 09/12/96 | 12/04/96 | Pinal | 1996-040034 | | 12/03/96 | 342376 |
| Kosher #82 | 09/12/96 | 12/04/96 | Pinal | 1996-040035 | | 12/03/96 | 342377 |
| Kosher #83 | 09/12/96 | 12/04/96 | Pinal | 1996-040036 | | 12/03/96 | 342378 |
| Kosher #84 | 09/12/96 | 12/04/96 | Pinal | 1996-040037 | | 12/03/96 | 342379 |
| Kosher #84 | 09/12/96 | 12/04/96 | Gila | 96-019672 | | 12/03/96 | |
| Kosher #85 | 09/12/96 | 12/04/96 | Pinal | 1996-040038 | | 12/03/96 | 342380 |
| Kosher #85 | 09/12/96 | 12/04/96 | Gila | 96-019673 | | 12/03/96 | |
| Kosher #86 | 09/12/96 | 12/04/96 | Gila | 96-019674 | | 12/03/96 | 342381 |
| Kosher #87 | 09/12/96 | 12/04/96 | Gila | 96-019675 | | 12/03/96 | 342382 |
| Kosher #88 | 09/12/96 | 12/04/96 | Gila | 96-019676 | | 12/03/96 | 342383 |
| Kosher #89 | 09/12/96 | 12/04/96 | Gila | 96-019677 | | 12/03/96 | 342384 |
| Kosher #90 | 09/12/96 | 12/04/96 | Gila | 96-019678 | | 12/03/96 | 342385 |
| Kosher #91 | 09/12/96 | 12/04/96 | Gila | 96-019679 | | 12/03/96 | 342386 |
| Kosher #92 | 09/12/96 | 12/04/96 | Gila | 96-019680 | | 12/03/96 | 342387 |
| Kosher #93 | 09/13/96 | 12/04/96 | Pinal | 1996-040039 | | 12/03/96 | 342388 |
| Kosher #94 | 09/13/96 | 12/04/96 | Pinal | 1996-040040 | | 12/03/96 | 342389 |
| Kosher #95 | 09/13/96 | 12/04/96 | Pinal | 1996-040041 | | 12/03/96 | 342390 |
| Kosher #96 | 09/13/96 | 12/04/96 | Pinal | 1996-040042 | | 12/03/96 | 342391 |
| Kosher #97 | 09/13/96 | 12/04/96 | Pinal | 1996-040043 | | 12/03/96 | 342392 |
| Kosher #97 | 09/13/96 | 12/04/96 | Gila | 96-019681 | | 12/03/96 | |
| Kosher #98 | 09/13/96 | 12/04/96 | Pinal | 1996-040044 | | 12/03/96 | 342393 |
| Kosher #98 | 09/13/96 | 12/04/96 | Gila | 96-019682 | | 12/03/96 | |
| Kosher #99 | 09/13/96 | 12/04/96 | Gila | 96-019683 | | 12/03/96 | 342394 |
| Kosher #100 | 09/13/96 | 12/04/96 | Gila | 96-019684 | | 12/03/96 | 342395 |
| Kosher #101 | 09/13/96 | 12/04/96 | Gila | 96-019685 | | 12/03/96 | 342396 |
| Kosher #102 | 09/13/96 | 12/04/96 | Gila | 96-019686 | | 12/03/96 | 342397 |
| Kosher #103 | 09/13/96 | 12/04/96 | Gila | 96-019687 | | 12/03/96 | 342398 |
| Kosher #104 | 09/13/96 | 12/04/96 | Gila | 96-019688 | | 12/03/96 | 342399 |
| Kosher #105 | 09/13/96 | 12/04/96 | Gila | 96-019689 | | 12/03/96 | 342400 |
| Kosher #106 | 09/13/96 | 12/04/96 | Gila | 96-019690 | | 12/03/96 | 342401 |
| Kosher #107 | 09/13/96 | 12/04/96 | Pinal | 1996-040045 | | 12/03/96 | 342402 |
| Kosher #108 | 09/13/96 | 12/04/96 | Pinal | 1996-040046 | | 12/03/96 | 342403 |
| Kosher #109 | 09/13/96 | 12/04/96 | Pinal | 1996-040047 | | 12/03/96 | 342404 ✓ |

RECEIVED
 BLM AZ STATE OFFICE
 PHOENIX, ARIZONA

| <u>Claim Name</u> | <u>Date Located</u> | <u>Date Recorded</u> | <u>Cty</u> | <u>Cty Record Dkt</u> | <u>Page</u> | <u>Date Filed BLM</u> | <u>BLM A MC Serial No.</u> |
|-------------------|---------------------|----------------------|------------|-----------------------|-------------|-----------------------|----------------------------|
| Kosher #110 | 09/13/96 | 12/04/96 | Pinal | 1996-040048 | | 12/03/96 | 342405 |
| Kosher #111 | 09/13/96 | 12/04/96 | Pinal | 1996-040049 | | 12/03/96 | 342406 |
| Kosher #112 | 09/13/96 | 12/04/96 | Pinal | 1996-040050 | | 12/03/96 | 342407 |
| Kosher #112 | 09/13/96 | 12/04/96 | Gila | 96-019691 | | 12/03/96 | |
| Kosher #113 | 09/13/96 | 12/04/96 | Pinal | 1996-040051 | | 12/03/96 | 342408 |
| Kosher #113 | 09/13/96 | 12/04/96 | Gila | 96-019692 | | 12/03/96 | |
| Kosher #114 | 09/13/96 | 12/04/96 | Gila | 96-019693 | | 12/03/96 | 342409 |
| Kosher #115 | 09/13/96 | 12/04/96 | Gila | 96-019694 | | 12/03/96 | 342410 |
| Kosher #116 | 09/13/96 | 12/04/96 | Gila | 96-019695 | | 12/03/96 | 342411 |
| Kosher #117 | 09/13/96 | 12/04/96 | Gila | 96-019696 | | 12/03/96 | 342412 |
| Kosher #118 | 09/13/96 | 12/04/96 | Gila | 96-019697 | | 12/03/96 | 342413 |
| Kosher #119 | 09/13/96 | 12/04/96 | Gila | 96-019698 | | 12/03/96 | 342414 |
| Kosher #120 | 09/13/96 | 12/04/96 | Gila | 96-019699 | | 12/03/96 | 342415 |
| Kosher #121 | 09/13/96 | 12/04/96 | Gila | 96-019700 | | 12/03/96 | 342416 |
| Kosher #122 | 09/13/96 | 12/04/96 | Pinal | 1996-040052 | | 12/03/96 | 342417 |
| Kosher #123 | 09/13/96 | 12/04/96 | Pinal | 1996-040053 | | 12/03/96 | 342418 |
| Kosher #124 | 09/13/96 | 12/04/96 | Pinal | 1996-040054 | | 12/03/96 | 342419 |
| Kosher #125 | 09/13/96 | 12/04/96 | Pinal | 1996-040055 | | 12/03/96 | 342420 |
| Kosher #126 | 09/13/96 | 12/04/96 | Pinal | 1996-040056 | | 12/03/96 | 342421 |
| Kosher #127 | 09/13/96 | 12/04/96 | Pinal | 1996-040057 | | 12/03/96 | 342422 |
| Kosher #127 | 09/13/96 | 12/04/96 | Gila | 96-019701 | | 12/03/96 | |
| Kosher #128 | 09/13/96 | 12/04/96 | Pinal | 1996-040058 | | 12/03/96 | 342423 |
| Kosher #128 | 09/13/96 | 12/04/96 | Gila | 96-019702 | | 12/03/96 | |
| Kosher #129 | 09/13/96 | 12/04/96 | Gila | 96-019703 | | 12/03/96 | 342424 |
| Kosher #130 | 09/13/96 | 12/04/96 | Gila | 96-019704 | | 12/03/96 | 342425 |
| Kosher #131 | 09/13/96 | 12/04/96 | Gila | 96-019705 | | 12/03/96 | 342426 |
| Kosher #132 | 09/13/96 | 12/04/96 | Gila | 96-019706 | | 12/03/96 | 342427 |
| Kosher #133 | 09/13/96 | 12/04/96 | Gila | 96-019707 | | 12/03/96 | 342428 |
| Kosher #134 | 09/13/96 | 12/04/96 | Gila | 96-019708 | | 12/03/96 | 342429 |
| Kosher #135 | 09/13/96 | 12/04/96 | Gila | 96-019709 | | 12/03/96 | 342430 |
| Kosher #136 | 09/13/96 | 12/04/96 | Gila | 96-019710 | | 12/03/96 | 342431 |
| Kosher #137 | 09/13/96 | 12/04/96 | Gila | 96-019711 | | 12/03/96 | 342432 |
| Kosher #138 | 09/13/96 | 12/04/96 | Pinal | 1996-040059 | | 12/03/96 | 342433 |
| Kosher #139 | 09/13/96 | 12/04/96 | Pinal | 1996-040060 | | 12/03/96 | 342434 |
| Kosher #140 | 09/13/96 | 12/04/96 | Pinal | 1996-040061 | | 12/03/96 | 342435 |
| Kosher #141 | 09/13/96 | 12/04/96 | Pinal | 1996-040062 | | 12/03/96 | 342436 |
| Kosher #142 | 09/13/96 | 12/04/96 | Pinal | 1996-040063 | | 12/03/96 | 342437 |
| Kosher #143 | 09/13/96 | 12/04/96 | Pinal | 1996-040064 | | 12/03/96 | 342438 |
| Kosher #144 | 09/13/96 | 12/04/96 | Pinal | 1996-040065 | | 12/03/96 | 342439 |
| Kosher #144 | 09/13/96 | 12/04/96 | Gila | 1996-019712 | | 12/03/96 | |
| Kosher #145 | 09/13/96 | 12/04/96 | Pinal | 1996-040066 | | 12/03/96 | 342440 ✓ |
| Kosher #145 | 09/13/96 | 12/04/96 | Gila | 1996-019713 | | 12/03/96 | |

RECEIVED
 BLM AZ STATE OFFICE
 PHOENIX, ARIZONA
 FEB 13 2011

| <u>Claim Name</u> | <u>Date Located</u> | <u>Date Recorded</u> | <u>Cty</u> | <u>Cty Record Dkt</u> | <u>Page</u> | <u>Date Filed BLM</u> | <u>BLM A MC Serial No.</u> |
|-------------------|---------------------|----------------------|------------|-----------------------|-------------|-----------------------|----------------------------|
| Kosher #146 | 09/13/96 | 12/04/96 | Gila | 1996-019714 | | 12/03/96 | 342441 |
| Kosher #147 | 09/13/96 | 12/04/96 | Gila | 1996-019715 | | 12/03/96 | 342442 |
| Kosher #148 | 09/13/96 | 12/04/96 | Gila | 1996-019716 | | 12/03/96 | 342443 |
| Kosher #149 | 09/13/96 | 12/04/96 | Gila | 1996-019717 | | 12/03/96 | 342444 |
| Kosher #150 | 09/13/96 | 12/04/96 | Gila | 1996-019718 | | 12/03/96 | 342445 |
| Kosher #151 | 09/13/96 | 12/04/96 | Gila | 1996-019719 | | 12/03/96 | 342446 |
| Kosher #152 | 09/13/96 | 12/04/96 | Gila | 1996-019720 | | 12/03/96 | 342447 |
| Kosher #153 | 09/13/96 | 12/04/96 | Gila | 1996-019721 | | 12/03/96 | 342448 |
| Kosher #154 | 09/13/96 | 12/04/96 | Gila | 1996-019722 | | 12/03/96 | 342449 |
| Kosher #155 | 09/13/96 | 12/04/96 | Gila | 1996-019723 | | 12/03/96 | 342450 |
| Kosher #156 | 09/13/96 | 12/04/96 | Pinal | 1996-040067 | | 12/03/96 | 342451 |
| Kosher #157 | 09/13/96 | 12/04/96 | Pinal | 1996-040068 | | 12/03/96 | 342452 |
| Kosher #158 | 09/13/96 | 12/04/96 | Pinal | 1996-040069 | | 12/03/96 | 342453 |
| Kosher #159 | 09/13/96 | 12/04/96 | Pinal | 1996-040070 | | 12/03/96 | 342454 |
| Kosher #160 | 09/13/96 | 12/04/96 | Pinal | 1996-040071 | | 12/03/96 | 342455 |
| Kosher #161 | 09/14/96 | 12/04/96 | Pinal | 1996-040072 | | 12/03/96 | 342456 |
| Kosher #162 | 09/14/96 | 12/04/96 | Pinal | 1996-040073 | | 12/03/96 | 342457 |
| Kosher #163 | 09/14/96 | 12/04/96 | Pinal | 1996-040074 | | 12/03/96 | 342458 |
| Kosher #163 | 09/14/96 | 12/04/96 | Gila | 1996-019724 | | 12/03/96 | 342459 |
| Kosher #164 | 09/14/96 | 12/04/96 | Pinal | 1996-040075 | | 12/03/96 | 342460 |
| Kosher #164 | 09/14/96 | 12/04/96 | Gila | 1996-019725 | | 12/03/96 | 342461 |
| Kosher #165 | 09/14/96 | 12/04/96 | Gila | 1996-019726 | | 12/03/96 | 342462 |
| Kosher #166 | 09/14/96 | 12/04/96 | Gila | 1996-019727 | | 12/03/96 | 342463 |
| Kosher #167 | 09/14/96 | 12/04/96 | Gila | 1996-019728 | | 12/03/96 | 342464 |
| Kosher #168 | 09/14/96 | 12/04/96 | Gila | 1996-019729 | | 12/03/96 | 342465 |
| Kosher #169 | 09/14/96 | 12/04/96 | Gila | 1996-019730 | | 12/03/96 | 342466 |
| Kosher #170 | 09/14/96 | 12/04/96 | Gila | 1996-019731 | | 12/03/96 | 342467 |
| Kosher #171 | 09/14/96 | 12/04/96 | Gila | 1996-019732 | | 12/03/96 | 342468 |
| Kosher #172 | 09/14/96 | 12/04/96 | Gila | 1996-019733 | | 12/03/96 | 342469 |
| Kosher #173 | 09/14/96 | 12/04/96 | Gila | 1996-019734 | | 12/03/96 | 342470 |
| Kosher #174 | 09/14/96 | 12/04/96 | Pinal | 1996-040076 | | 12/03/96 | 342471 |
| Kosher #175 | 09/14/96 | 12/04/96 | Pinal | 1996-040077 | | 12/03/96 | 342472 |
| Kosher #176 | 09/14/96 | 12/04/96 | Pinal | 1996-040078 | | 12/03/96 | 342473 |
| Kosher #177 | 09/14/96 | 12/04/96 | Pinal | 1996-040079 | | 12/03/96 | 342474 |
| Kosher #178 | 09/14/96 | 12/04/96 | Pinal | 1996-040080 | | 12/03/96 | 342475 |
| Kosher #179 | 09/14/96 | 12/04/96 | Pinal | 1996-040081 | | 12/03/96 | 342476 |
| Kosher #180 | 09/14/96 | 12/04/96 | Pinal | 1996-040082 | | 12/03/96 | 342477 |
| Kosher #181 | 09/14/96 | 12/04/96 | Pinal | 1996-040083 | | 12/03/96 | 342478 |
| Kosher #182 | 09/14/96 | 12/04/96 | Pinal | 1996-040084 | | 12/03/96 | 342479 |
| Kosher #182 | 09/14/96 | 12/04/96 | Gila | 1996-019735 | | 12/03/96 | 342480 |
| Kosher #183 | 09/14/96 | 12/04/96 | Pinal | 1996-040085 | | 12/03/96 | 342481 ✓ |
| Kosher #183 | 09/14/96 | 12/04/96 | Gila | 1996-019736 | | 12/03/96 | 342482 |

RECEIVED
 BLM AZ STATE OFFICE
 2015 AUG 28
 PHOENIX, ARIZONA

| <u>Claim Name</u> | <u>Date Located</u> | <u>Date Recorded</u> | <u>Cty</u> | <u>Cty Record Dkt</u> | <u>Page</u> | <u>Date Filed BLM</u> | <u>BLM A MC Serial No.</u> |
|-------------------|---------------------|----------------------|------------|-----------------------|-------------|-----------------------|----------------------------|
| Kosher #184 | 09/14/96 | 12/04/96 | Gila | 1996-019737 | | 12/03/96 | 342479 |
| Kosher #185 | 09/14/96 | 12/04/96 | Gila | 1996-019738 | | 12/03/96 | 342480 |
| Kosher #186 | 09/14/96 | 12/04/96 | Pinal | 1996-040086 | | 12/03/96 | 342481 |
| Kosher #187 | 09/14/96 | 12/04/96 | Pinal | 1996-040087 | | 12/03/96 | 342482 |
| Kosher #188 | 09/14/96 | 12/04/96 | Pinal | 1996-040088 | | 12/03/96 | 342483 |
| Kosher #189 | 09/14/96 | 12/04/96 | Pinal | 1996-040089 | | 12/03/96 | 342484 |
| Kosher #190 | 09/14/96 | 12/04/96 | Pinal | 1996-040090 | | 12/03/96 | 342485 |
| Kosher #191 | 09/14/96 | 12/04/96 | Pinal | 1996-040091 | | 12/03/96 | 342486 |
| Kosher #192 | 09/14/96 | 12/04/96 | Pinal | 1996-040092 | | 12/03/96 | 342487 |
| Kosher #193 | 09/14/96 | 12/04/96 | Pinal | 1996-040093 | | 12/03/96 | 342488 |
| Kosher #193 | 09/14/96 | 12/04/96 | Gila | 1996-019739 | | 12/03/96 | |
| Kosher #194 | 09/14/96 | 12/04/96 | Pinal | 1996-040094 | | 12/03/96 | 342489 |
| Kosher #194 | 09/14/96 | 12/04/96 | Gila | 1996-019740 | | 12/03/96 | |
| Kosher #195 | 09/14/96 | 12/04/96 | Gila | 1996-019741 | | 12/03/96 | 342490 |
| Kosher #196 | 09/14/96 | 12/04/96 | Gila | 1996-019742 | | 12/03/96 | 342491 |
| Kosher #197 | 09/14/96 | 12/04/96 | Pinal | 1996-040095 | | 12/03/96 | 342492 |
| Kosher #198 | 09/14/96 | 12/04/96 | Pinal | 1996-040096 | | 12/03/96 | 342493 |
| Kosher #199 | 09/14/96 | 12/04/96 | Pinal | 1996-040097 | | 12/03/96 | 342494 |
| Kosher #200 | 09/14/96 | 12/04/96 | Pinal | 1996-040098 | | 12/03/96 | 342495 |
| Kosher #201 | 09/14/96 | 12/04/96 | Pinal | 1996-040099 | | 12/03/96 | 342496 |
| Kosher #202 | 09/14/96 | 12/04/96 | Pinal | 1996-040100 | | 12/03/96 | 342497 |
| Kosher #203 | 09/14/96 | 12/04/96 | Pinal | 1996-040101 | | 12/03/96 | 342498 |
| Kosher #204 | 09/14/96 | 12/04/96 | Pinal | 1996-040102 | | 12/03/96 | 342499 |
| Kosher #205 | 09/14/96 | 12/04/96 | Pinal | 1996-040103 | | 12/03/96 | 342500 |
| Kosher #205 | 09/14/97 | 12/04/96 | Gila | 1996-019743 | | 12/03/96 | |
| Kosher #206 | 09/14/97 | 12/04/96 | Gila | 1996-019744 | | 12/03/96 | 342501 |
| Kosher #207 | 09/14/96 | 12/04/96 | Pinal | 1996-040104 | | 12/03/96 | 342502 |
| Kosher #208 | 09/14/96 | 12/04/96 | Pinal | 1996-040105 | | 12/03/96 | 342503 |
| Kosher #209 | 09/14/96 | 12/04/96 | Pinal | 1996-040106 | | 12/03/96 | 342504 |
| Kosher #210 | 09/14/96 | 12/04/96 | Pinal | 1996-040107 | | 12/03/96 | 342505 |
| Kosher #211 | 09/14/96 | 12/04/96 | Pinal | 1996-040108 | | 12/03/96 | 342506 |
| Kosher #211 | 09/14/96 | 12/04/96 | Gila | 1996-019745 | | 12/03/96 | |
| Kosher #212 | 09/14/96 | 12/04/96 | Gila | 1996-019746 | | 12/03/96 | 342507 |
| Kosher #213 | 09/14/96 | 12/04/96 | Gila | 1996-019747 | | 12/03/96 | 342508 |
| Kosher #214 | 09/14/96 | 12/04/96 | Gila | 1996-019748 | | 12/03/96 | 342509 |
| Kosher #215 | 09/14/96 | 12/04/96 | Gila | 1996-019749 | | 12/03/96 | 342510 |
| Kosher #216 | 09/14/96 | 12/04/96 | Gila | 1996-019750 | | 12/03/96 | 342511 |
| Kosher #217 | 09/14/96 | 12/04/96 | Gila | 1996-019751 | | 12/03/96 | 342512 |
| Kosher #218 | 09/14/96 | 12/04/96 | Gila | 1996-019752 | | 12/03/96 | 342513 |
| Kosher #219 | 09/14/96 | 12/04/96 | Gila | 1996-019753 | | 12/03/96 | 342514 |
| Kosher #220 | 06/28/02 | 07/24/02 | Pinal | 2002-039180 | | 07/25/02 | 356448 |
| Kosher #221 | 06/28/02 | 07/24/02 | Pinal | 2002-039181 | | 07/25/02 | 356449 |

RECEIVED
 BLM AZ STATE OFFICE
 PHOENIX, ARIZONA

| <u>Claim Name</u> | <u>Date Located</u> | <u>Date Recorded</u> | <u>Cty</u> | <u>Cty Record Dkt</u> | <u>Page</u> | <u>Date Filed BLM</u> | <u>BLM A MC Serial No.</u> |
|-------------------|---------------------|----------------------|------------|-----------------------|-------------|-----------------------|----------------------------|
| Kosher #222 | 06/28/02 | 07/24/02 | Pinal | 2002-039182 | | 07/25/02 | 356450 |
| Kosher #223 | 06/28/02 | 07/24/02 | Pinal | 2002-039183 | | 07/25/02 | 356451 |
| Kosher #224 | 06/28/02 | 07/24/02 | Pinal | 2002-039184 | | 07/25/02 | 356452 ✓ |
| Kosher #225 | 09/07/05 | 10/11/05 | Pinal | 2005-137450 | | 09/08/05 | 367050 |
| Kosher #226 | 09/07/05 | 10/11/05 | Pinal | 2005-137451 | | 09/08/05 | 367051 |
| Kosher #227 | 09/07/05 | 10/11/05 | Pinal | 2005-137449 | | 09/08/05 | 367052 |
| Kosher #228 | 09/07/05 | 10/11/05 | Pinal | 2005-137448 | | 09/08/05 | 367053 |
| Kosher #229 | 09/07/05 | 10/11/05 | Pinal | 2005-137447 | | 09/08/05 | 367054 ✓ |

GROUP XII: (Unpatented mining claims situated in Section 1, Township 1 South, Range 13 East and Section 6, Township 1 South, Range 14 East, G&SR Mer., Gila County)

| <u>Claim Name</u> | <u>Date Located</u> | <u>Date Recorded</u> | <u>Cty</u> | <u>Cty Record Dkt</u> | <u>Page</u> | <u>Date Filed BLM</u> | <u>BLM A MC Serial No.</u> |
|-------------------|---------------------|----------------------|------------|-----------------------|-------------|-----------------------|----------------------------|
| RJD #1 | 12/5/97 | 2/27/98 | Gila | 1998 | 2760 | 3/2/98 | 349780 |
| RJD #2 | 12/5/97 | 2/27/98 | Gila | 1998 | 2761 | 3/2/98 | 349781 ✓ |
| RJD #4 | 5/17/98 | 6/5/98 | Gila | 1998 | 8633 | 7/9/98 | 350335 ✓ |

I:\FILES\DOCS\CARL10\260626\DOC\FQ9751.DOC

RECEIVED
 BLM AZ STATE OFFICE
 2011 AUG 18 A 7:55
 PHOENIX, ARIZONA

DECONCINI McDONALD YETWIN & LACY

A PROFESSIONAL CORPORATION
ATTORNEYS AT LAW

ROBIN E. BARNES, CP
rbarnes@dmyl.com

2525 EAST BROADWAY BOULEVARD • SUITE 200
TUCSON, ARIZONA 85716-5300
(520) 322-5000 • (520) 322-5585 (Fax)

WWW.DECONCINIMCDONALD.COM

August 16, 2011

Via Federal Express

Arizona State Office
Bureau of Land Management
Attention: Public Room
One North Central Avenue, Suite 800
Phoenix, AZ 85004-4427

RECEIVED
BLM AZ STATE OFFICE
2011 AUG 18 A 7:56
PHOENIX, ARIZONA


RE: **Payment of Claim Maintenance Fee; Howard and Neal Hawks**

Ladies and Gentlemen:

Delivered herewith is a check in the amount of \$280.00 as payment of the claim maintenance fees pursuant to 30 U.S.C. § 28f(a), as adjusted by 30 U.S.C. § 28j(c) and implemented by notice in 74 *Federal Register* 30959-62 (June 29, 2009), for the assessment year beginning September 1, 2011, on behalf of Howard and Neal Hawks. A copy of the Certification of Payment of Maintenance Fee in Lieu of Affidavit of Annual Assessment Work to be recorded with the Yavapai County Recorder's Office is also enclosed herewith.

Please return a date-stamped copy of this letter and the affidavit along with the receipt for payment to this office. Thank you for your assistance and please feel free to contact me or Marian C. LaLonde with any questions or concerns.

Sincerely,



Robin E. Barnes, CP
Certified Paralegal

reb

Enc.

c. w/out enc. Howard Hawks
I:\FILES\DOCS\HAWK04\290356\LTR\LO3469.DOC

After recording, please return to:

Robin Barnes
DeConcini McDonald Yetwin & Lacy, P.C.
2525 E. Broadway Blvd., #200
Tucson, AZ 85716

RECEIVED
BLM AZ STATE OFFICE
2011 AUG 18 A 7:56
PHOENIX, ARIZONA

STATE OF ARIZONA)
) ss:
County of Pima)

CERTIFICATION OF PAYMENT OF MAINTENANCE FEE
IN LIEU OF AFFIDAVIT OF ANNUAL ASSESSMENT WORK

Marian C. LaLonde, being first duly sworn, deposes and says that:

1. She is the agent for the owners of the unpatented placer mining claims situated in Yavapai County, Arizona (the "Claims"), the location notices of which are of record in Yavapai County, and in the records of the Arizona State Office of the Bureau of Land Management under the file numbers indicated as follows:

| <u>Claim Name</u> | <u>Yavapai County Recds</u> | | <u>BLM Serial</u> |
|-------------------|-----------------------------|-------------|-------------------|
| | <u>Book</u> | <u>Page</u> | <u>A MC NO.</u> |
| HAWKS 1 | 4689 | 675 | 397839 |
| HAWKS 2 | 4689 | 674 | 397840 ✓ |

The Claims are situated in Section 25, Township 8 North, Range 1 West, G&SR Meridian.

2. Pursuant to the 30 U.S.C. § 28f(a), as adjusted by 30 U.S.C. § 28j(c) and implemented by notice in 74 *Federal Register* 30959-62 (June 29, 2009), the owner has paid a maintenance fee of \$140 per claim for the assessment year beginning September 1, 2011. This Certificate is in lieu of an affidavit of performance of annual assessment work or notice of intent to hold.

3. The name and address of the owner of the Claims for which this Certificate is prepared are Howard L. Hawks and Neal H. Hawks, 1044 N. 115th St., Omaha, NE 68154.

THIS IS NOT A CHANGE OF ADDRESS

4. The Claims are held and claimed by the owners for the valuable minerals contained therein.

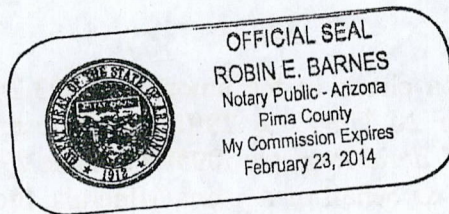
DATED this 16th day of August, 2011.

Marian C. LaLonde
Marian C. LaLonde

Sworn and subscribed before me this 16th day of August, 2011, by Marian C. LaLonde.

Robin E. Barnes
Notary Public

I:\FILES\DOCS\HAWK04\290356\LTR\LN2944.DOC



RECEIVED
BLM AZ STATE OFFICE
2011 AUG 18 A 7:56
PHOENIX, ARIZONA

DECONCINI MCDONALD YETWIN & LACY

A PROFESSIONAL CORPORATION
ATTORNEYS AT LAW

ROBIN E. BARNES, CP
rbarnes@dmyl.com

2525 EAST BROADWAY BOULEVARD • SUITE 200
TUCSON, ARIZONA 85716-5300
(520) 322-5000 • (520) 322-5585 (Fax)

WWW.DECONCINIMCDONALD.COM

August 17, 2010

Via Federal Express

Arizona State Office
Bureau of Land Management
Attention: Public Room
One North Central Avenue, Suite 800
Phoenix, AZ 85004-4427

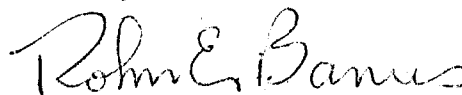
RE: **Payment of Claim Maintenance Fee; Arizona Minerals Inc.**

Ladies and Gentlemen:

Delivered herewith is a check in the amount of \$23,240.00 as payment of the claim maintenance fees pursuant to 30 U.S.C. § 28f(a), as adjusted by 30 U.S.C. § 28j(c) and implemented by notice in 74 *Federal Register* 30959-62 (June 29, 2009), for the assessment year beginning September 1, 2011, on behalf of Arizona Minerals, Inc. A copy of the Certification of Payment of Maintenance Fee in Lieu of Affidavit of Annual Assessment Work to be recorded with the Santa Cruz County Recorder's Office is also enclosed herewith.

Please return a date-stamped copy of this letter and the affidavit along with the receipt for payment to this office. Thank you for your assistance and please feel free to contact me or John Lacy with any questions or concerns

Sincerely,



Robin E. Barnes, CP
Certified Paralegal

RECEIVED
BLM AZ STATE OFFICE
2011 AUG 18 A 7:56
PHOENIX, ARIZONA

rb

c. w/out enc. Fleetwood Koutz (via email)
Chris Jones (via email)

I:\FILES\DOCS\AUGU05\251031\LTR\LO3567.DOC

**EXHIBIT A
Mining Claims**

The following unpatented lode mining claims are situated in the Harshaw Mining District, in Sections 2, 3, 9, 10, 11, 14, 15 and 16 (unsurveyed), Township 23 South, Range 16 East, G&SR Mer., Santa Cruz County, Arizona, the names of which, and the place of recording of their location notices in the Official Records of Santa Cruz County and the Arizona State Office of the Bureau of Land Management are as follows:

| <i>Name of Claim</i> | <i>Location Date</i> | <i>Santa Cruz County Docket/Page or Fee No.</i> | | <i>BLM Serial A MC No.</i> |
|----------------------|----------------------|---|-----|--------------------------------|
| Shell No. 1 | 01/29/1965 | 58 | 135 | 51409 |
| Shell No. 2 | 01/29/1965 | 58 | 136 | 51410 |
| Shell 2A | 05/09/2008 | 2008-05629 | | 392436 |
| Shell 2B | 05/12/2008 | 2008-05630 | | 392437 ✓ |
| Shell No. 3 | 01/29/1965 | 58 | 137 | 51411 ✓ |
| Shell No. 4 | 01/29/1965 | 58 | 138 | 51412 |
| Shell No. 5 | 01/29/1965 | 58 | 139 | 51413 |
| Shell No. 6 | 01/28/1965 | 58 | 140 | 51414 |
| Shell No. 7 | 01/28/1965 | 58 | 141 | 51415 |
| Shell No. 8 | 01/28/1965 | 58 | 142 | 51416 |
| Shell No. 9 | 01/29/1965 | 58 | 143 | 51417 |
| Shell No. 10 | 01/29/1965 | 58 | 144 | 51418 |
| Shell No. 11 | 01/28/1965 | 58 | 145 | 51419 |
| Shell No. 12 | 01/28/1965 | 58 | 146 | 51420 |
| Shell No. 13 | 01/29/1965 | 58 | 147 | 51421 |
| Shell No. 14 | 01/29/1965 | 58 | 148 | 51422 |
| Shell No. 15 | 01/28/1965 | 58 | 149 | 51423 |
| Shell No. 16 | 01/28/1965 | 58 | 150 | 51424 |
| Shell No. 17 | 01/28/1965 | 58 | 151 | 51425 |
| Shell No. 18 | 01/28/1965 | 58 | 152 | 51426 |
| Shell No. 19 | 01/28/1965 | 58 | 153 | 51427 |
| Shell No. 20 | 01/28/1965 | 58 | 154 | 51428 ✓ |
| Shell 21 | 12/21/2006 | 2007-01462 | | 376997 |
| Shell 22 | 12/21/2006 | 2007-01463 | | 376998 |
| Shell 23 | 12/21/2006 | 2007-01464 | | 376999 |
| Shell 24 | 9/15/2008 | 2008-11346 | | 394954 |
| Shell 25 | 12/29/2006 | 2007-01465 | | 377000 ✓ |
| Shell 26 | 12/29/2006 | 2007-01466 | | 377001 |
| Shell 27 | 12/29/2006 | 2007-01467 | | 377002 |
| Shell 28 | 01/02/2007 | 2007-01468 | | 377003 |
| Shell 29 | 01/02/2007 | 2007-01469 | | 377004 |
| Shell 30 | 01/02/2007 | 2007-01470 | | 377005 ✓ |
| Shell 31B | 05/15/2008 | 2008-05631 | | 392438 ✓ |
| Amended | 07/22/2008 | 2008-07616 | | |

2011 AUG 18 A 7:51
 RECEIVED
 BLM AZ STATE OFFICE

| <i>Name of Claim</i> | <i>Location Date</i> | <i>Santa Cruz County Docket/Page or Fee No.</i> | | <i>BLM Serial A MC No.</i> |
|----------------------|----------------------|---|-----|--------------------------------|
| Shell 32 | 01/02/2007 | 2007-01472 | | 377007 |
| Shell 33 | 01/04/2007 | 2007-01473 | | 377008 |
| Shell 34 | 01/04/2007 | 2007-01474 | | 377009 |
| Shell 35 | 12/21/2007 | 2007-01475 | | 377010 |
| Shell 36 | 12/21/2006 | 2007-01476 | | 377011 |
| Shell 37 | 12/21/2006 | 2007-01477 | | 377012 |
| Shell 38 | 12/22/2006 | 2007-01478 | | 377013 |
| Shell 39 | 12/22/2006 | 2007-01479 | | 377014 |
| Shell 40 | 12/22/2006 | 2007-01480 | | 377015 |
| Shell 41 | 12/22/2006 | 2007-01481 | | 377016 |
| Shell 42 | 12/22/2006 | 2007-01482 | | 377017 |
| Shell 43 | 12/22/2006 | 2007-01483 | | <u>377018</u> ✓ |
| Shell No. 44 | 07/27/1967 | 81 | 212 | 51452 |
| Shell No. 45 | 07/27/1967 | 81 | 213 | 51453 |
| Shell No. 46 | 07/27/1967 | 81 | 214 | 51454 |
| Shell No. 47 | 07/27/1967 | 81 | 215 | 51455 |
| Shell No. 48 | 07/27/1967 | 81 | 216 | 51456 |
| Shell No. 49 | 07/27/1967 | 81 | 217 | 51457 ✓ |
| Shell 51 | 12/29/2006 | 2007-01484 | | 377019 |
| Shell 52 | 12/29/2006 | 2007-01485 | | 377020 |
| Shell 53 | 12/29/2006 | 2007-01486 | | 377021 |
| Shell 54 | 01/02/2007 | 2007-01487 | | 377022 |
| Shell 55 | 01/02/2007 | 2007-01488 | | 377023 |
| Shell 56 | 01/02/2007 | 2007-01489 | | 377024 |
| Shell 57 | 01/02/2007 | 2007-01490 | | 377025 |
| Shell 58 | 01/02/2007 | 2007-01491 | | 377026 |
| Shell 59 | 01/04/2007 | 2007-01492 | | 377027 |
| Shell 60 | 01/04/2007 | 2007-01493 | | 377028 |
| Shell 61 | 01/04/2007 | 2007-01494 | | 377029 |
| Shell 62 | 01/04/2007 | 2007-01495 | | 377030 |
| Shell 63 | 01/04/2007 | 2007-01496 | | 377031 |
| Shell 64 | 01/04/2007 | 2007-01497 | | 377032 |
| Shell 65 | 01/02/2007 | 2007-01498 | | 377033 |
| Shell 66 | 01/02/2007 | 2007-01499 | | 377034 |
| Shell 67 | 01/02/2007 | 2007-01500 | | 377035 |
| Shell 68 | 01/02/2007 | 2007-01501 | | 377036 |
| Shell 69 | 12/22/2006 | 2007-01502 | | 377037 |
| Shell 70 | 12/22/2006 | 2007-01530 | | 377038 |
| Shell 71 | 12/22/2006 | 2007-01504 | | 377039 |
| Shell 72 | 12/22/2006 | 2007-01505 | | <u>377040</u> ✓ |
| Shell 73 | 04/24/2007 | 2007-08110 | | 383320 |

RECEIVED
 BLM AZ STATE OFFICE
 2011 AUG 18 A 7:57

| <i>Name of Claim</i> | <i>Location Date</i> | <i>Santa Cruz County Fee Number</i> | <i>BLM Serial A MC No.</i> |
|----------------------|----------------------|---|--------------------------------|
| Shell 74 | 04/24/2007 | 2007-08111 | 383321 |
| Shell 75 | 04/24/2007 | 2007-08112 | 383322 |
| Shell 76 | 04/24/2007 | 2007-08113 | 383323 |
| Amended | 05/06/2008 | 2008-05484 | |
| Shell 77 | 04/24/2007 | 2007-08114 | 383324 |
| Amended | 05/06/2008 | 2008-05485 | |
| Shell 78 | 04/24/2007 | 2007-08115 | 383325 |
| Shell 79 | 04/24/2007 | 2007-08116 | 383326 |
| Shell 80 | 04/24/2007 | 2007-08117 | 383327 |
| Shell 81 | 04/24/2007 | 2007-08118 | 383328 |
| Shell 82 | 05/21/2007 | 2007-08119 | 383329 |
| Amended | 05/07/2008 | 2008-05486 | |
| Shell 83 | 05/21/2007 | 2007-08120 | 383330 |
| Amended | 05/07/2008 | 2008-05487 | |
| Shell 84 | 05/21/2007 | 2007-08121 | 383331 |
| Amended | 05/07/2008 | 2008-05488 | |
| Shell 85 | 05/21/2007 | 2007-08122 | 383332 |
| Shell 86 | 05/21/2007 | 2007-08123 | 383333 |
| Amended | 05/07/2008 | 2008-05489 | |
| Shell 87 | 05/21/2008 | 2007-08124 | 383334 |
| Shell 88 | 05/21/2007 | 2007-08125 | 383335 |
| Amended | 05/07/2008 | 2008-05490 | |
| Shell 89 | 05/21/2007 | 2007-08126 | 383336 |
| Shell 90 | 05/21/2007 | 2007-08127 | 383337 |
| Amended | 05/07/2008 | 2005-05491 | |
| Shell 91 | 05/21/2007 | 2007-08128 | 383338 |
| Shell 92 | 05/17/2007 | 2007-08129 | 383339 |
| Amended | 05/06/2008 | 2008-05492 | |
| Shell 93 | 05/17/2007 | 2007-08130 | 383340 |
| Amended | 05/06/2008 | 2008-05493 | |
| Shell 94 | 05/17/2007 | 2007-08131 | 383341 |
| Shell 95 | 05/17/2007 | 2007-08132 | 383342 |
| Amended | 05/06/2008 | 2008-05494 | |
| Shell 96 | 05/17/2007 | 2007-08133 | 383343 |
| Shell 97 | 05/17/2007 | 2007-08134 | 383344 |
| Amended | 05/06/2008 | 2008-05495 | |
| Shell 98 | 05/16/2007 | 2007-08135 | 383345 |
| Amended | 05/06/200808 | 2008-05496 | |
| Shell 99 | 05/16/2007 | 2007-08136 | 383346 |
| Shell 100 | 05/16/2007 | 2007-08137 | 383347 |
| Shell 101 | 05/16/2007 | 2007-08138 | 383348 |
| Amended | 05/06/2008 | 2008-05497 | |
| Shell 102 | 04/24/2007 | 2007-08139 | 383349 ✓ |

RECEIVED
 BLM AZ STATE OFFICE
 2011 AUG 18 A 7:51

| <i>Name of Claim</i> | <i>Location Date</i> | <i>Santa Cruz County Fee Number</i> | <i>BLM Serial A MC No.</i> |
|----------------------|----------------------|---|--------------------------------|
| Shell 103 | 04/24/2007 | 2007-08140 | 383350 |
| Amended | 04/30/2008 | 2008-05498 | |
| Shell 104 | 04/24/2007 | 2007-08141 | 383351 |
| Shell 105 | 04/24/2007 | 2007-08142 | 383352 |
| Amended | 04/30/2008 | 2008-05499 | |
| Shell 106 | 04/24/2007 | 2007-08143 | 383353 |
| Amended | 04/30/2008 | 2008-05500 | |
| Shell 107 | 04/24/2007 | 2007-08144 | 383354 |
| Amended | 04/30/2008 | 2008/05501 | |
| Shell 108 | 04/24/2007 | 2007-08145 | 383355 |
| Amended | 04/30/2008 | 2008-05502 | |
| Shell 109 | 04/24/2007 | 2007-08146 | 383356 |
| Amended | 04/30/2008 | 2008-05503 | |
| Shell 110 | 04/24/2007 | 2007-08147 | 383357 |
| Shell 111 | 04/24/2007 | 2007-08148 | 383358 |
| Amended | 04/30/2008 | 2008-05504 | |
| Shell 112 | 04/26/2007 | 2007-08149 | 383359 |
| Shell 113 | 04/26/2007 | 2007-08150 | 383360 |
| Amended | 04/30/2008 | 2008-05505 | |
| Shell 114 | 04/26/2007 | 2007-08151 | 383361 |
| Shell 115 | 04/26/2007 | 2007-08152 | 383362 |
| Amended | 04/30/2008 | 2008-05506 | |
| Shell 116 | 04/26/2007 | 2007-08153 | 383363 |
| Shell 117 | 04/26/2007 | 2007-08154 | 383364 |
| Amended | 04/30/2008 | 2008-05507 | |
| Shell 118 | 05/07/2007 | 2007-08155 | 383365 |
| Amended | 04/30/2008 | 2008-05508 | |
| Shell 119 | 05/07/2007 | 2007-08156 | 383366 |
| Amended | 04/30/2008 | 2008-05509 | |
| Shell 120 | 05/07/2007 | 2007-08157 | 383367 |
| Shell 121 | 05/07/2007 | 2007-08158 | 383368 |
| Amended | 05/05/2008 | 2008-05510 | |
| Shell 122 | 05/07/2007 | 2007-08159 | 383369 |
| Shell 123 | 05/07/2007 | 2007-08160 | 383370 |
| Amended | 05/05/2008 | 2008-05511 | |
| Shell 124 | 05/07/2007 | 2007-08161 | 383371 |
| Shell 125 | 05/07/2007 | 2007-08162 | 383372 |
| Amended | 05/05/2008 | 2008-05512 | |
| Shell 126 | 05/11/2007 | 2007-08163 | 383373 |
| Amended | 05/05/2008 | 2008-05513 | |
| Shell 127 | 05/11/2007 | 2007-08164 | 383374 |
| Amended | 05/05/2008 | 2008-05514 | |
| Shell 128 | 05/11/2007 | 2007-08165 | 383375 ✓ |

RECEIVED
 BLM AZ STATE OFFICE
 2011 AUG 18 A 7:57

| <i>Name of Claim</i> | <i>Location Date</i> | <i>Santa Cruz County Fee Number</i> | <i>BLM Serial A MC No.</i> |
|----------------------|----------------------|---|--------------------------------|
| Shell 129 | 05/11/2007 | 2007-08166 | 383376 |
| Amended | 05/05/2008 | 2008-05515 | |
| Shell 130 | 05/11/2007 | 2007-08167 | 383377 |
| Shell 131 | 05/11/2007 | 2007-08168 | 383378 |
| Amended | 05/01/2008 | 2008-05516 | |
| Shell 132 | 05/11/2007 | 2007-08169 | 383379 |
| Shell 133 | 05/11/2007 | 2007-08170 | 383380 |
| Amended | 05/01/2008 | 2008-05517 | |
| Shell 134 | 05/14/2007 | 2007-08171 | 383381 |
| Shell 135 | 05/14/2007 | 2007-08172 | 383382 |
| Amended | 05/01/2008 | 2008/05518 | |
| Shell 136 | 05/23/2007 | 2007-08173 | 383383 |
| Amended | 05/07/2008 | 2008-05519 | |
| Shell 137 | 05/23/2007 | 2007-08174 | 383384 |
| Shell 138 | 05/23/2007 | 2007-08175 | 383385 |
| Shell 139 | 05/23/2007 | 2007-08176 | 383386 |
| Shell 140 | 05/18/2007 | 2007-08177 | 383387 |
| Amended | 05/07/2008 | 2008-05520 | |
| Shell 141 | 05/18/2007 | 2007-08178 | 383388 |
| Amended | 05/07/2008 | 2008-05521 | |
| Shell 142 | 05/16/2007 | 2007-08179 | 383389 |
| Amended | 05/06/2008 | 2008-05522 | |
| Shell 143 | 05/16/2007 | 2007-08180 | 383390 |
| Shell 144 | 05/16/2007 | 2007-08181 | 383391 |
| Amended | 05/06/2008 | 2008-05523 | |
| Shell 145 | 05/16/2007 | 2007-08182 | 383392 |
| Amended | 05/06/2008 | 2008-05524 | |
| Shell 146 | 05/14/2007 | 2007-08183 | 383393 |
| Amended | 05/01/2008 | 2008-05525 | |
| Shell 147 | 05/14/2007 | 2007-08184 | 383394 |
| Shell 148 | 05/14/2007 | 2007-08185 | 383395 |
| Amended | 05/01/2008 | 2008-05526 | |
| Shell 149 | 05/14/2007 | 2007-08186 | 383396 ✓ |
| Amended | 05/01/2008 | 2008-05527 | |
| Shell 150 | 05/21/2008 | 2008-05632 | 392439 ✓ |
| Amended | 07/22/2008 | 2008-07615 | |
| Shell 151 | 09/15/2008 | 2008-11347 | 394955 |
| Shell 152 | 09/15/2008 | 2008-11348 | 394956 |
| Shell 153 | 09/15/2008 | 2008-11349 | 394957 |
| Shell 154 | 09/15/2008 | 2008-11350 | 394958 |
| Shell 155 | 09/15/2008 | 2008-11351 | 394959 |
| Shell 156 | 09/15/2008 | 2008-11352 | 394960 |
| Shell 157 | 09/15/2008 | 2008-11353 | 394961 |

2011 AUG 18 A 7:51
 RECEIVED
 BLM AZ STATE OFFICE

| <i>Name of Claim</i> | <i>Location Date</i> | <i>Santa Cruz County Fee Number</i> | <i>BLM Serial A MC No.</i> |
|----------------------|----------------------|---|--------------------------------|
| Shell 158 | 09/14/2008 | 2008-11354 | 394962 |
| Shell 159 | 09/14/2008 | 2008-11355 | 394963 |
| Shell 160 | 09/14/2008 | 2008-11356 | 394964 |
| Shell 161 | 09/14/2008 | 2008-11357 | 394965 |
| Shell 162 | 09/14/2008 | 2008-11358 | 394966 |
| Shell 163 | 09/14/2008 | 2008-11359 | 394967 |
| Shell 164 | 09/14/2008 | 2008-11360 | 394968 |
| Shell 165 | 09/14/2008 | 2008-11361 | 394969 |

I:\FILES\DOCS\AUGU05\251031\DOC\LN0836.DOC

RECEIVED
BLM AZ STATE OFFICE
2011 AUG 18 A 7:51
PHOENIX, ARIZONA

| <i>Name of Claim</i> | <i>Location Date</i> | <i>Santa Cruz County Fee Number</i> | <i>BLM Serial A MC No.</i> |
|----------------------|----------------------|---|--------------------------------|
| Shell 158 | 09/14/2008 | 2008-11354 | 394962 |
| Shell 159 | 09/14/2008 | 2008-11355 | 394963 |
| Shell 160 | 09/14/2008 | 2008-11356 | 394964 |
| Shell 161 | 09/14/2008 | 2008-11357 | 394965 |
| Shell 162 | 09/14/2008 | 2008-11358 | 394966 |
| Shell 163 | 09/14/2008 | 2008-11359 | 394967 |
| Shell 164 | 09/14/2008 | 2008-11360 | 394968 |
| Shell 165 | 09/14/2008 | 2008-11361 | 394969 |

I:\FILES\DOCS\AUGU05\251031\DOCLN0836.DOC

RECEIVED
BLM AZ STATE OFFICE
2011 AUG 18 A 7:51
PHOENIX, ARIZONA

DECONCINI McDONALD YETWIN & LACY

A PROFESSIONAL CORPORATION
ATTORNEYS AT LAW

ROBIN E. BARNES, CP
rbarnes@dmyl.com

2525 EAST BROADWAY BOULEVARD • SUITE 200
TUCSON, ARIZONA 85716-5300
(520) 322-5000 • (520) 322-5585 (Fax)
WWW.DECONCINIMCDONALD.COM

August 16, 2011

Via Federal Express

Arizona State Office
Bureau of Land Management
Attention: Public Room
One North Central Avenue, Suite 800
Phoenix, AZ 85004-4427

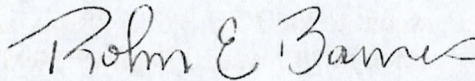
RE: **Payment of Claim Maintenance Fee; Thirstystone Resources, Inc.**

Ladies and Gentlemen:

Delivered herewith is a check in the amount of \$280.00, as payment of the claim maintenance fees pursuant to the 30 U.S.C. § 28f(a), as adjusted by 30 U.S.C. § 28j(c) and implemented by notice in 74 *Federal Register* 30959-62 (June 29, 2009), for the assessment year beginning September 1, 2011, on behalf of Thirstystone Resources, Inc. A copy of the Certification of Payment of Maintenance Fee in Lieu of Affidavit of Annual Assessment Work to be recorded with the Navajo County Recorder's Office is also enclosed herewith.

Please return a date-stamped copy of this letter and the affidavits along with the receipt for payment to this office. Thank you for your assistance and please feel free to contact me or John Lacy with any questions or concerns.

Sincerely,



Robin E. Barnes, CP
Certified Paralegal

RECEIVED
BLM AZ STATE OFFICE
2011 AUG 18 A 7:57
PHOENIX, ARIZONA

reb

Enc.

c. w/out enc. Laurie Leahy
Carl White

I:\FILES\DOCS\DESE06\960505\LTR\LO3492.DOC

Tucson

Phoenix

Flagstaff

Scottsdale

Alexandria, VA

After recording, please return to:

John C. Lacy
DeConcini McDonald Yetwin & Lacy, P.C.
2525 E. Broadway Blvd., #200
Tucson, AZ 85716

PHOENIX, ARIZONA

2011 AUG 18 A 1:57

RECEIVED
BLM AZ STATE OFFICE

STATE OF TEXAS)
) ss:
County of Cook)

CERTIFICATION OF PAYMENT OF MAINTENANCE FEE
IN LIEU OF AFFIDAVIT OF ANNUAL ASSESSMENT WORK

Laurie Leahy, being first duly sworn, deposes and says that:

1. She is an agent for Thirstystone Resources, Inc., the owner of the following described unpatented placer mining claims situated in Navajo County, Arizona (the "Claims"), the location notices of which are of record in said county, and in the records of the Arizona State Office of the Bureau of Land Management under the file numbers indicated as follows:

| Name of Claim | Cty Recds Document No. | BLM Serial A MC No. |
|---------------|------------------------|---------------------|
| NIZ #3 | 1998-6151 | 350123 ✓ |
| THT #1 | 1999-11101 | 352178 ✓ |


The NIZ #3 claim is situated in the Southwest Quarter of Section 22, Township 12 North, Range 20 East and the THT #1 claim is situated in the Northwest Quarter of Section 28, Township 12 North, Range 20 East, all in the Gila and Salt River Meridian.

2. Pursuant to the 30 U.S.C. § 28f(a), as adjusted by 30 U.S.C. § 28j(c) and implemented by notice in 74 *Federal Register* 30959-62 (June 29, 2009), the owner has paid a maintenance fee of \$140 per claim for the assessment year beginning September 1, 2011. This Certificate is in lieu of an affidavit of performance of annual assessment work or notice of intent to hold.


3. The name and address of the owner of Claims for which this Certificate is prepared are Thirstystone Resources, Inc., c/o RAF Industries, Inc., One Pitcairn Place, 165 Township Line Road, Suite 2100, Jenkintown, PA 19046.

4. The Claims are held and claimed by the owner for the valuable mineral contained therein.

DATED this 9th day of August, 2011.


Laurie Leahy

Sworn and subscribed before me this 9th day of August, 2011, by Laurie Leahy,
Agent for Thirstystone Resources, Inc.


Notary Public

I:\FILES\DOCS\DESE06\960505\DOC\LN1233.DOC



RECEIVED
BLM AZ STATE OFFICE
2011 AUG 18 A 7:57
PHOENIX, ARIZONA

DECONCINI MCDONALD YETWIN & LACY.

A PROFESSIONAL CORPORATION
ATTORNEYS AT LAW

ROBIN E. BARNES, CP
rbarnes@dmyl.com

2525 EAST BROADWAY BOULEVARD • SUITE 200
TUCSON, ARIZONA 85716-5300
(520) 322-5000 • (520) 322-5585 (Fax)
WWW.DECONCINIMCDONALD.COM

August 15, 2011

Via Federal Express

Arizona State Office
Bureau of Land Management
Attention: Public Room
One North Central Avenue, Suite 800
Phoenix, AZ 85004-4427

RE: **Payment of Claim Maintenance Fee; Redstone Resources Corporation**

Ladies and Gentlemen:

Delivered herewith is a check in the amount of \$22,960.00 as payment of the claim maintenance fees pursuant to 30 U.S.C. § 28f(a), as adjusted by 30 U.S.C. § 28j(c) and implemented by notice in 74 *Federal Register* 30959-62 (June 29, 2009), for the assessment year beginning September 1, 2011, on behalf of Redstone Resources Corporation. A copy of the Certification of Payment of Maintenance Fee in Lieu of Affidavit of Annual Assessment Work to be recorded with the Yavapai Recorder's Office is also enclosed herewith.

Please return a date-stamped copy of this letter and the affidavit along with the receipt for payment to this office. Thank you for your assistance and please feel free to contact me or John Lacy with any questions or concerns

Sincerely,



Robin E. Barnes, CP
Certified Paralegal

reb

Enc.
c. w/out enc. Gary Davis (via email)

I:\FILES\DOCS\REDS01\291366\LTR\LO3578.DOC

RECEIVED
BLM AZ STATE OFFICE
2011 AUG 18 A 7:57
PHOENIX, ARIZONA

After recording, please return to:

Robin E. Barnes
DeConcini McDonald Yetwin & Lacy, P.C.
2525 E. Broadway Blvd., #200
Tucson, AZ 85716

RECEIVED
BLM AZ STATE OFFICE
2011 AUG 18 A 7:57
PHOENIX, ARIZONA

STATE OF ARIZONA)
) ss:
County of Pima)

CERTIFICATION OF PAYMENT OF MAINTENANCE FEE
IN LIEU OF AFFIDAVIT OF ANNUAL ASSESSMENT WORK

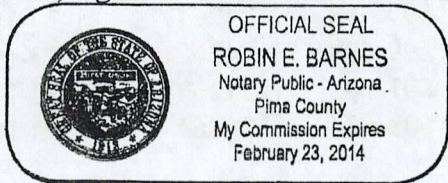
Marian C. LaLonde, being first duly sworn, deposes and says that:

1. She is an agent for Redstone Resources Corporation, a Nevada corporation, owner of the unpatented lode mining claims and millsites situated in Yavapai County, Arizona (the "Claims"), the location notices of which are of record in said county, and in the records of the Arizona State Office of the Bureau of Land Management under the file numbers indicated in the attached Exhibit A.
2. Pursuant to the 30 U.S.C. § 28f(a), as adjusted by 30 U.S.C. § 28j(c) and implemented by notice in 74 *Federal Register* 30959-62 (June 29, 2009), the owner has paid a maintenance fee of \$140 per claim for the assessment year beginning September 1, 2011. This Certificate is in lieu of an affidavit of performance of annual assessment work or notice of intent to hold.
3. The name and address of the owner of Claims for which this Certificate is prepared are Redstone Resources Corporation, 10920 W. Alameda Ave., Ste. 207, Lakewood CO 80226. THIS IS NOT A CHANGE OF ADDRESS
4. The Claims are held and claimed by the owner for the valuable mineral contained therein and the millsites for uses related to the mining claims.

DATED this 16th day of August, 2011.

Marian C. LaLonde
Marian C. LaLonde

Sworn and subscribe to before me this 16th day of August, 2011, by Marian C. LaLonde, Agent for Redstone Resources Corporation.



Robin E. Barnes
Notary Public

EXHIBIT A

The following unpatented lode mining claims situated in the Walnut Grove Mining District, Yavapai County, Arizona, the location notices of which are of record in the office of the Recorder of Yavapai County, Arizona and the Arizona State office of the Bureau of Land Management as follows:

| Name of Claim | Book of Official Records | Page Number | A MC Number | Location Date |
|------------------------|--------------------------|-------------|-------------|---------------|
| Mistake Fraction No. 1 | 761 | 114 | 75989 | 6-21-1972 |
| Mistake Fraction No. 2 | 761 | 115 | 75990 | 6-20-1972 |
| Mistake No. 1 | 761 | 116 | 75991 | 6-20-1972 |
| Mistake No. 2 | 761 | 117 | 75992 | 6-20-1972 |
| Mistake No. 3 | 761 | 118 | 75993 | 6-20-1972 |
| Mistake No. 4 | 761 | 119 | 75994 | 6-20-1972 |
| Mistake No. 5 | 761 | 120 | 75995 | 6-20-1972 |
| Mistake No. 6 | 761 | 121 | 75996 | 6-21-1972 |
| Mistake No. 7 | 761 | 122 | 75997 | 6-21-1972 |
| Mistake No. 8 | 761 | 123 | 75998 | 6-21-1972 |
| Mistake No. 9 | 761 | 124 | 75999✓ | 6-21-1972 |
| Mistake No. 10 | 761 | 125 | 76000 | 6-21-1972 |
| Mistake No. 11 | 761 | 126 | 76001 | 6-21-1972 |
| Mistake No. 12 | 761 | 127 | 76002 | 6-21-1972 |
| Mistake No. 13 | 761 | 128 | 76003 | 6-21-1972 |
| Mistake No. 14 | 761 | 129 | 76004 | 6-21-1972 |
| Mistake No. 15 | 761 | 130 | 76005 | 6-21-1972 |
| Mistake No. 16 | 761 | 131 | 76006 | 6-21-1972 |
| Mistake No. 17 | 761 | 132 | 76007 | 6-21-1972 |
| Mistake No. 18 | 761 | 133 | 76008 | 6-21-1972 |
| The Last Mistake | 761 | 134 | 76009✓ | 6-21-1972 |
| Lois No. 1 | 464 | 551 | 75979 | 9-01-1967 |
| Lois No. 2 | 464 | 552 | 75980 | 9-01-1967 |
| Lois No. 3 | 464 | 553 | 75981 | 9-01-1967 |
| Lois No. 4 | 464 | 554 | 75982 | 9-01-1967 |
| Lois No. 5 | 464 | 555 | 75983 | 9-01-1967 |
| Lois No. 6 | 464 | 556 | 75984 | 9-01-1967 |
| Lois No. 17 | 464 | 557 | 75985 | 9-01-1967 |
| Lois No. 18 | 464 | 558 | 75986 | 9-01-1967 |
| Lois No. 19 | 464 | 559 | 75987 | 9-01-1967 |
| Lois No. 20 | 464 | 560 | 75988✓ | 9-01-1967 |
| Zonia No. 2 | 1358 | 591-592 | 124258 | 1-30-1981 |
| Zonia No. 5 | 1358 | 593-594 | 124259 | 1-30-1981 |
| Zonia No. 6 | 1358 | 595-596 | 124260 | 1-30-1981 |
| Zonia No. 7 | 1358 | 597-598 | 124261 | 1-30-1981 |
| Zonia No. 8 | 1358 | 599-600 | 124262 | 1-30-1981 |
| Zonia No. 9 | 1358 | 601-602 | 124263 | 1-30-1981 |
| Zonia No. 10 | 1358 | 603-604 | 124264 | 1-30-1981 |

PHOENIX, ARIZONA
 RECEIVED
 JUN 21 1972

| Name of Claim | Book of Official Records | Page Number | A MC Number | Location Date |
|---------------------|--------------------------|-------------|-------------|---------------|
| Zonia No. 11 | 1358 | 605-606 | 124265 | 1-30-1981 |
| Zonia No. 14 | 1358 | 607-608 | 124266 | 1-30-1981 |
| Zonia No. 15 | 1358 | 609-610 | 124267 | 1-30-1981 |
| Zonia No. 16 | 1358 | 611-612 | 124268 | 1-30-1981 |
| Zonia No. 17 | 1358 | 613-614 | 124269 | 1-30-1981 |
| Zonia No. 18 | 1358 | 615-616 | 124270 | 1-30-1981 |
| Zonia No. 19 | 1358 | 617-618 | 124271 | 1-30-1981 |
| Zonia No. 20 | 1358 | 619-620 | 124272 | 1-30-1981 |
| Zonia No. 21 | 1358 | 621-622 | 124273 | 1-30-1981 |
| Zonia No. 22 | 1358 | 623-624 | 124274 | 1-30-1981 |
| Zonia No. 23 | 1358 | 625-626 | 124275 | 1-30-1981 |
| Zonia No. 24 | 1358 | 627-628 | 124276 ✓ | 1-30-1981 |
| Copper King No. 1 | 4765 | 431 | 402403 | 9-01-2010 |
| Copper King No. 2 | 4765 | 433 | 402404 | 9-01-2010 |
| Copper King No. 3 | 4765 | 432 | 402405 ✓ | 9-01-2010 |
| Copper King No. 4 | 1358 | 639-640 | 124282 | 1-30-1981 |
| Scott No. 1 | 1358 | 641-642 | 124283 | 1-30-1981 |
| Scott No. 2 | 1358 | 643-644 | 124284 | 1-30-1981 |
| Copper Bar No. 2 | 1358 | 645-646 | 124285 ✓ | 1-30-1981 |
| Triad No. 1 | 3739 | 235 | 353382 | 2-16-2000 |
| Triad No. 2 | 3739 | 234 | 353383 | 2-16-2000 |
| Triad No. 3 | 3739 | 233 | 353384 ✓ | 2-16-2000 |
| Copper Crown No. 1 | 147 | 155 | 76047 | 9-19-1938 |
| Copper Crown No. 2 | 147 | 156 | 76048 | 9-19-1938 |
| Copper Crown No. 3 | 147 | 157 | 76049 | 9-19-1938 |
| Copper Crown No. 4 | 151 | 331 | 76050 | 7-02-1942 |
| Copper Crown No. 5 | 151 | 332 | 76051 | 7-02-1942 |
| Copper Crown No. 6 | 151 | 333 | 76052 | 7-02-1942 |
| Copper Crown No. 7 | 151 | 334 | 76053 | 7-02-1942 |
| Copper Crown No. 8 | 151 | 335 | 76054 | 7-02-1942 |
| Gold Crown | 159 | 400 | 76046 | 12-3-1951 |
| Copper Crown No. 9 | 55 | 111 | 76055 | 6-01-1955 |
| Copper Crown No. 10 | 7 | 186 | 76056 | 7-14-1952 |
| Copper Crown No. 12 | 55 | 112 | 76057 | 6-01-1955 |
| Copper Crown 13 | 560 | 929 | 76058 | 7-23-1969 |
| Copper Crown No. 14 | 63 | 204 | 76059 | 11-04-1955 |
| Copper Crown No. 15 | 64 | 179 | 76060 | 12-12-1955 |
| Copper Crown No. 16 | 64 | 180 | 76061 | 12-12-1955 |
| Copper Crown No. 17 | 64 | 181 | 76062 | 12-12-1955 |
| Copper Crown No. 18 | 68 | 385 | 76063 | 2-07-1956 |
| Copper Crown No. 19 | 68 | 386 | 76064 | 2-07-1956 |
| Copper Crown No. 20 | 68 | 387 | 76065 | 2-07-1956 |
| Copper Crown No. 21 | 68 | 388 | 76066 | 2-07-1956 |
| Copper Crown No. 22 | 68 | 389 | 76067 ✓ | 2-07-1956 |

RECEIVED
 PHOENIX, ARIZONA
 STATE OFFICE
 JAN 18 1981

| Name of Claim | Book of Official Records | Page Number | A MC Number | Location Date |
|---------------------|-----------------------------|----------------|-----------------|------------------|
| Copper Crown No. 23 | 68 | 390 | 76068 | 2-07-1956 |
| Copper Crown No. 24 | 68 | 391 | 76069 | 2-07-1956 |
| Copper Crown No. 25 | 68 | 392 | 76070 | 2-07-1956 |
| Copper Crown No. 26 | 68 | 393 | 76071 | 2-07-1956 |
| Copper Crown No. 27 | 83 | 74 | 76072 | 8-11-1956 |
| Copper Crown No. 28 | 73 | 402 | 76073 | 3-07-1956 |
| Copper Crown No. 29 | 73 | 403 | 76074 | 3-07-1956 |
| Copper Crown No. 30 | 73 | 404 | 76075 | 3-07-1956 |
| Copper Crown No. 31 | 73 | 405 | 76076 | 3-07-1956 |
| Copper Crown No. 32 | 83 | 75 | 76077 | 8-11-1956 |
| Copper Crown No. 33 | 112 | 374 | 76078 | 9-01-1957 |
| Copper Crown No. 34 | 112 | 375 | 76079 | 9-01-1957 |
| Copper Crown No. 35 | 112 | 376 | 76080 | 9-01-1957 |
| Copper Crown No. 36 | 560 | 930 | 76081 | 7-20-1969 |
| Copper Crown No. 37 | 560 | 931 | 76082 | 7-20-1969 |
| Copper Crown No. 38 | 560 | 932 | 76083 | 7-21-1969 |
| Copper Crown No. 39 | 560 | 933 | 76084 | 7-21-1969 |
| Copper Crown No. 40 | 560 | 934 | 76085 | 7-20-1969 |
| Copper Crown No. 41 | 560 | 935 | 76086 | 7-21-1969 |
| Copper Crown No. 42 | 560 | 936 | 76087 | 7-22-1969 |
| Copper Crown No. 43 | 560 | 937 | 76088 | 7-22-1969 |
| Copper Crown No. 44 | 560 | 938 | 76089 | 7-22-1969 |
| Copper Crown No. 45 | 560 | 939 | 76090 | 7-22-1969 |
| Copper Crown No. 46 | 560 | 940 | 76091 | 7-22-1969 |
| Copper Crown No. 47 | 560 | 941 | 76092 | 7-23-1969 |
| Copper Crown No. 48 | 560 | 942 | 76093 | 7-23-1969 |
| Copper Crown No. 49 | 560 | 943 | 76094 | 7-23-1969 |
| Copper Crown No. 50 | 560 | 944 | 76095 | 7-23-1969 |
| Copper Crown No. 51 | 560 | 945 | 76096 ✓ | 7-23-1969 |
| Amended | 706 | 403 | | |
| Copper Crown # 52 | 4551 | 245 | <u>386616</u> ✓ | 9-01-2007 |
| Copper Crown No. 53 | 1484 | 185 | <u>188442</u> ✓ | 9-08-1982 |
| N-30 | 3798 | 672 | 354858 | 10-04-2000 |
| N-31 | 3798 | 671 | 354859 | 10-04-2000 |
| N-32 | 3798 | 670 | 354860 | 10-05-2000 |
| N-34 | 3798 | 669 | 354861 | 10-04-2000 |
| N-35 | 3798 | 668 | 354862 | 10-04-2000 |
| N-36 | 3798 | 667 | 354863 | 10-05-2000 |
| N-37 | 3798 | 666 | 354864 | 10-05-2000 |
| N-38 | 3798 | 665 | 354865 | 11-06-2000 |
| N-39 | 3798 | 664 | 354866 | 11-06-2000 |
| N-40 | 3798 | 663 | 354867 ✓ | 11-06-2000 |

PHOENIX, ARIZONA

RECEIVED
PHOENIX, ARIZONA
7-23-1969

| Name of Claim | Book Official Records | of Page Number | A MC Number | Location Date |
|-------------------------|-----------------------------|----------------------|----------------|------------------|
| Redstone Fraction No. 2 | 4724 | 172 | 399303 | 2-17-2010 |
| Redstone Fraction No. 3 | 4724 | 173 | 399304 ✓ | 2-17-2010 |
| Zonia Millsite No. 1 | 4774 | 20 | 403038 | 9-01-2010 |
| Zonia Millsite No. 7 | 4774 | 21 | 403039 | 9-01-2010 |
| Zonia Millsite No. 8 | 4774 | 22 | 403040 | 9-01-2010 |
| Zonia Millsite No. 9 | 4774 | 23 | 403041 | 9-01-2010 |
| Zonia Millsite No. 10 | 4774 | 24 | 403042 | 9-01-2010 |
| Zonia Millsite No. 11 | 4774 | 25 | 403043 | 9-01-2010 |
| Zonia Millsite No. 17 | 4774 | 26 | 403044 | 9-01-2010 |
| Zonia Millsite No. 18 | 4774 | 27 | 403045 | 9-01-2010 |
| Zonia Millsite No. 19 | 4774 | 28 | 403046 | 9-01-2010 |
| Zonia Millsite No. 20 | 4774 | 29 | 403047 | 9-01-2010 |
| Zonia Millsite No. 33 | 4774 | 30 | 403048 | 9-01-2010 |
| Zonia Millsite No. 34 | 4774 | 31 | 403049 | 9-01-2010 |
| Zonia Millsite No. 35 | 4774 | 32 | 403050 | 9-01-2010 |
| Zonia Millsite No. 36 | 4774 | 33 | 403051 | 9-01-2010 |
| Zonia Millsite No. 40 | 4774 | 34 | 403052 | 9-01-2010 |
| Zonia Millsite No. 41 | 4774 | 35 | 403053 | 9-01-2010 |
| Zonia Millsite No. 42 | 4774 | 36 | 403054 | 9-01-2010 |
| Zonia Millsite No. 44 | 4774 | 37 | 403055 | 9-01-2010 |
| Zonia Millsite No. 45 | 4774 | 38 | 403056 | 9-01-2010 |
| Zonia Millsite No. 57 | 4774 | 39 | 403057 ✓ | 9-01-2010 |
| Redstone #1 | 4795 | 339 | 405085 | 11-19-2010 |
| Redstone #2 | 4795 | 340 | 405086 | 11-19-2010 |
| Redstone #3 | 4795 | 341 | 405087 | 11-19-2010 |
| Redstone #4 | 4795 | 342 | 405088 | 11-19-2010 |
| Redstone #5 | 4795 | 343 | 405089 | 11-19-2010 |
| Redstone #6 | 4795 | 344 | 405090 | 11-19-2010 |
| Redstone #7 | 4795 | 345 | 405091 | 11-19-2010 |
| Redstone #8 | 4795 | 346 | 405092 | 11-19-2010 |
| Redstone #9 | 4795 | 347 | 405093 | 11-19-2010 |
| Redstone #10 | 4795 | 348 | 405094 | 11-19-2010 |
| Redstone #11 | 4795 | 349 | 405095 | 11-19-2010 |
| Redstone #12 | 4795 | 350 | 405096 | 11-19-2010 |
| Redstone #13 | 4795 | 351 | 405097 | 11-19-2010 |
| Redstone #14 | 4795 | 352 | 405098 | 11-19-2010 |
| Redstone #15 | 4795 | 353 | 405099 | 12-02-2010 |
| Redstone #16 | 4795 | 354 | 405100 | 12-02-2010 |
| Redstone #17 | 4795 | 355 | 405101 | 12-02-2010 |
| Redstone #18 | 4795 | 356 | 405102 | 12-02-2010 |
| Redstone #19 | 4795 | 357 | 405103 ✓ | 12-02-2010 |

PHOENIX, ARIZONA

From: (520) 322-5000
Laurie Andersen
DeConcini Law Firm
2525 East Broadway
Suite 200
Tucson, AZ 85716

Origin ID: TUSA



J11201104290225

Ship Date: 16AUG11
ActWgt: 1.0 LB
CAD: 5333594/INET3180

Delivery Address Bar Code




Ref # #123123/REB
Invoice #
PO #
Dept #

SHIP TO: (520) 322-5000
Arizona State Office
Bureau of Land Management
One North Central Ave., #800
Attn: Public Room
Phoenix, AZ 85004

BILL SENDER


WED - 17 AUG A1
PRIORITY OVERNIGHT

TRK# 7950 8758 2244
0201



XH ZSYA

85004
AZ:US
PHX



50FG1EEE7/FSF4

After printing this label:

- 1. Use the Time Sensitive Service (TSS) label to print your label at the printer.
- 2. Print the shipping label on the label paper.
- 3. Please label the package with the shipping label and the barcode on the label paper based on the address.

Warning: Use only the printed original label for shipping. Using a photocopy of this label for shipping purposes is fraudulent and could result in additional billing charges, along with the cancellation of your FedEx account number.
Use of this system constitutes your agreement to the service conditions in the current FedEx Service Guide, available on fedex.com. FedEx will not be responsible for any claim in excess of \$100 per package, whether the result of loss, damage, delay, non-delivery, misdelivery, or misinformation, unless you declare a higher value, pay an additional charge, document your actual loss and file a timely claim. Limitations found in the current FedEx Service Guide apply. Your right to recover from FedEx for any loss, including intrinsic value of the package, loss of sales, income interest, profit, attorney's fees, costs, and other forms of damage whether direct, incidental, consequential, or special is limited to the greater of \$100 or the authorized declared value. Recovery cannot exceed actual documented loss. Maximum for items of extraordinary value is \$500, e.g. jewelry, precious metals, negotiable instruments and other items listed in our Service Guide. Written claims must be filed within strict time limits, see current FedEx Service Guide.

Align top of FedEx Express Shipping Label here.

FedEx Ship Manager - Print Your Label(s)

Page 1 of 1

From: (520) 322-5000
Laune Andersen
DeConcini Law Firm
2525 East Broadway
Suite 200
Tucson, AZ 85716

Origin ID: TUSA



Ship Date: 16AUG11
ActWgt: 1.0 LB
CAD: 5333594/INET3180

Delivery Address Bar Code



Ref # #123123/REB
Invoice #
PO #
Dept #

SHIP TO: (520) 322-5000

BILL SENDER

Arizona State Office
Bureau of Land Management
One North Central Ave., #800
Attn: Public Room
Phoenix, AZ 85004


WED - 17 AUG A1
PRIORITY OVERNIGHT

TRK# 7950 8758 2244

0201

XH ZSYA

85004
AZ-US
PHX



50FG1VEE7/SFA

© For printing: use tabs

BP/K1345-0610

FZ
RT
275 2 B
2244
08.17

For FedEx Express® Shipments Only

Press here to seal. Press here to seal. Press here to seal.

Sender: Please seal before shipping.

Align bottom of Peel and Stick Airbill or Pouch here.

United States Department of the Interior
 Bureau of Land Management
 LANDS/RECREATION & PLANNING
 ONE N CENTRAL AVE
 PHOENIX, AZ 85004 -2203
 Phone: 602-417-9200

Receipt

No:

2408397

| | |
|--|--|
| Transaction #: 2483693 | |
| Date of Transaction: 08/18/2011 | |
| CUSTOMER: | |
| DECONCINI MCDONALD YETWIN & LACY 2525 E BROADWAY BLVD STE 200 TUCSON, AZ 85716-5300 US | |

| LINE # | QTY | DESCRIPTION | REMARKS | UNIT PRICE | TOTAL |
|---------------|------|--|-----------|------------|---------------------|
| 1 | 1.00 | LOCATABLE MINERALS / MINING CLAIMS-NOT NEW-UNADJUD, ONE AUTH NO. ONLY / MINING CLAIM MONEY RECEIVED CASES: AMC373528/\$125440.00 | MAINT-896 | - n/a - | 125440.00 |
| TOTAL: | | | | | \$125,440.00 |

| PAYMENT INFORMATION | | | | | |
|---------------------|-----------|---|-------------|------------|--|
| 1 | AMOUNT: | 140.00 | POSTMARKED: | N/A | |
| | TYPE: | CHECK | RECEIVED: | 08/18/2011 | |
| | CHECK NO: | 044219 | | | |
| | NAME: | DECONCINI MCDONALD YETWIN & LACY PC 2525 EAST BROADWAY STE 200 TUCSON AZ 85716 US | | | |
| 2 | AMOUNT: | 23240.00 | POSTMARKED: | 08/16/2011 | |
| | TYPE: | CHECK | RECEIVED: | 08/18/2011 | |
| | CHECK NO: | 000002620 | | | |
| | NAME: | ARIZONA MINERALS INC 4500 CHERRY CRK SO DR STE 1040 DENVER CO 80246 US | | | |
| 3 | AMOUNT: | 69160.00 | POSTMARKED: | 08/16/2011 | |
| | TYPE: | CHECK | RECEIVED: | 08/18/2011 | |
| | CHECK NO: | 00025878 | | | |
| | NAME: | CARLOTA COPPER COMPANY PO BOX 1009 MIAMI AZ 85539 US | | | |
| 4 | AMOUNT: | 22960.00 | POSTMARKED: | 08/16/2011 | |
| | TYPE: | CHECK | RECEIVED: | 08/18/2011 | |
| | | | | | |

| | | | |
|---|-----------|--|------------------------|
| | CHECK NO: | 044266 | |
| | NAME: | DECONCINI MCDONALD YETWIN & LACY PC 2525 E BROADWAY STE 200 TUCSON AZ 85716 US | |
| 5 | AMOUNT: | 280.00 | POSTMARKED: 08/16/2011 |
| | TYPE: | CHECK | RECEIVED: 08/18/2011 |
| | CHECK NO: | 10855 | |
| | NAME: | HAWKS, HOWARD L 11398 PACIFIC STREET OMAHA NE 68154 US | |
| 6 | AMOUNT: | 4480.00 | POSTMARKED: 08/16/2011 |
| | TYPE: | CHECK | RECEIVED: 08/18/2011 |
| | CHECK NO: | 1187 | |
| | NAME: | CDO RANCHING & DEVELOPMENT LP PO BOX 689 85623 US | |
| 7 | AMOUNT: | 4760.00 | POSTMARKED: 08/16/2011 |
| | TYPE: | CHECK | RECEIVED: 08/18/2011 |
| | CHECK NO: | 2164 | |
| | NAME: | RANCHO SECO LLC HC 65 BOX 6335 AMADO AZ 85645 US | |
| 8 | AMOUNT: | 140.00 | POSTMARKED: 08/16/2011 |
| | TYPE: | CHECK | RECEIVED: 08/18/2011 |
| | CHECK NO: | 4301 | |
| | NAME: | WILLIAMS, WENDY L 1580 PENDLETON DR RIO RICO AZ 85648 US | |
| 9 | AMOUNT: | 280.00 | POSTMARKED: 08/16/2011 |
| | TYPE: | CHECK | RECEIVED: 08/18/2011 |
| | CHECK NO: | 58014 | |
| | NAME: | THIRSTYSTONE RESOURCES INC PO BOX 1638 GAINESVILLE TX 76241 US | |

| |
|---------|
| REMARKS |
| |

This receipt was generated by the automated BLM Collections and Billing System and is a paper representation of a portion of the official electronic record contained therein.

AMC 363035

DECONCINI McDONALD YETWIN & LACY

A PROFESSIONAL CORPORATION
ATTORNEYS AT LAW

2525 EAST BROADWAY BOULEVARD • SUITE 200 • TUCSON, ARIZONA 85716-5300
(520) 322-5000 • (520) 322-5585 (Fax)

EVO DECONCINI (1901-1986)

| | |
|----------------------|----------------------|
| DENISE M. BAINTON | MARIAN C. LALONDE |
| JOHN C. E. BARRETT | MARK D. LAMMERS |
| JEANNETTE L. BICKNER | LISA SCHRINER LEWIS |
| ALICE W. CALLISON | MATTHEW I. MANSFIELD |
| MICHAEL A. CORDIER | NANCY J. MARCH |
| BARRY M. COREY | JOHN R. McDONALD |
| DENNIS DECONCINI | JARED G. PARKER |
| ANDREW Y. ERWIN | ALYCE L. PENNINGTON |
| SHELTON L. FREEMAN | JOHN C. RICHARDSON |
| HEATHER K. GAINES | IRA M. SCHWARTZ |
| PETER B. GOLDMAN | LISA ANNE SMITH |
| NATHAN B. HANNAH | SPENCER A. SMITH |
| IVA S. HIRSCH | SESALY O. STAMPS |
| LAWRENCE D. HIRSCH | GARY F. URMAN |
| JAMES A. JUTRY | MICHAEL R. URMAN |
| KRISTEN B. KLOTZ | RICHARD M. YETWIN |
| JOHN C. LACY | |

7310 N. 16TH STREET, SUITE 330
PHOENIX, ARIZONA 85020
(602) 282-0500
FAX: (602) 282-0520

19 WEST BIRCH AVENUE
FLAGSTAFF, ARIZONA 86001
(928) 214-0466
FAX: (928) 214-6212

6909 E. MAIN ST.
SCOTTSDALE, ARIZONA 85251
(480) 398-3100
FAX: (480) 398-3101

1680 DUKE STREET, THIRD FLOOR
ALEXANDRIA, VA 22314
(703) 838-6200
FAX: (202) 315-3600

www.deconcinimcdonald.com

PLEASE REPLY TO TUCSON
rbarnes@dmyl.com

BARRON & POLK, P.L.L.C. - OF COUNSEL
JOHN H. BARRON, III
JAY M. POLK

BARRETT L. KIME - OF COUNSEL
SARA J. VANCE - OF COUNSEL

December 10, 2010

Arizona State Office
Bureau of Land Management
One North Central Ave., Ste. 800
Phoenix, AZ 85004-4427

RE: **Glitter Pan unpatented mining claim (A MC 363035)**

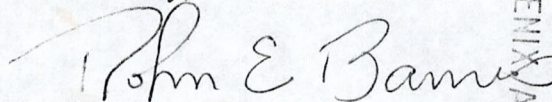
Ladies and Gentlemen:

Enclosed for filing with your office is an Affidavit of Performance of Annual Work for the Glitter Pan unpatented mining claim as recorded in Docket 13935, at Page 993, Pima County Recorder's Office and a check in the amount of \$10.00 to pay your fees.

Enclosed is a Notice of Transfer of Interest of the Glitter Pan unpatented mining claim, transferring said mining claim to Jeffery and Wendy Williams. In addition, enclosed is our firm check in the amount of \$20.00 to pay your fees.

Please feel free to contact me with any questions or concerns.

Sincerely,



Robin E. Barnes, CP
Certified Paralegal

RECEIVED
BLM AZ STATE OFFICE
2010 DEC 14 P 2:44
PHOENIX ARIZONA

reb

c. w/enc. Wendy Williams (via email)

I:\FILES\DOCS\WILL02\290877\DOC\KU9920.DOC

ENTERED INTO COMPUTER


1/20/11 AT

NOTICE OF TRANSFER OF INTEREST

Notice is hereby given pursuant to 43 C.F.R. § 3833.3 that, by a Quitclaim Deed dated November 3rd, 2010, (as attached), Scott and Kimberly Staab transferred their interest in the GLITTER PAN unpatented placer mining claim (the "Claim" herein) to ~~Jeffery D. Williams and~~ Wendy L. Williams.

1. The Claim so transferred is situated in the Pima County, Arizona, and has been assigned serial number of A MC 363035 by the authorized officer pursuant to 43 C.F.R. 3833.12.
2. The name and mailing address of the entity to which the interest in the claims has been sold, assigned or otherwise transferred is Jeffery D. Williams and Wendy L. Williams, husband and wife, 1580 N. Pendleton Dr., Rio Rico, AZ 85648.

DATED this 8th day of November, 2010.


 Wendy L. Williams

F:\FILES\DOCS\WILL02\290877\DOCKP5148.DOC

RECEIVED
 BLM AZ STATE OFFICE
 2010 DEC 14 P 2:43
 PHOENIX, ARIZONA

2
 MLE
 \$20

F. ANN RODRIGUEZ = CORDER
RECORDED BY: LD
DEPUTY RECORDER
9645 PE-1

W
DECONCINI MCDONALD YETWIN & LACY
2525 E BROADWAY BLVD 200
TUCSON AZ 85716



ET: 13934
: 2062
NO. OF PAGES: 1
SEQUENCE: 20102180728
11/12/2010
QCDEED 15:36
MAIL
AMOUNT PAID \$ 10.00

After recording, please return to:
Robin Barnes
DeConcini McDonald Yetwin & Lacy, P.C.
2525 E. Broadway Blvd., #200
Tucson, AZ 85716

Exempt pursuant to A.R.S. § 11-1134.A.6


RECEIVED
BLMAZ STATE OFFICE
2010 DEC 14 P 2:44
PHOENIX, ARIZONA

QUITCLAIM DEED

For the consideration of Ten Dollars (\$10.00) and other valuable considerations, I or we, SCOTT STAAB and KIMBERLY STAAB, husband and wife, hereby quitclaim to JEFFERY D. WILLIAMS and WENDY L. WILLIAMS, husband and wife, all right, title or interest in the following real property situated in Pima County, State of Arizona:

The GLITTER PAN unpatented placer mining claim located in the Southeast Quarter of the Southeast Quarter of Section 24, Township 19 South, Range 15 East, G&SR Meridian. The location notice of which was recorded in Docket 12437, at Page 4923, with the Pima County Recorder's Office and assigned AMC No. 363035 by the Arizona State office of the Bureau of Land Management.

Dated this 03 of November, 2010.



Scott Staab

Scott Staab

Kimberly Staab

Kimberly Staab

STATE OF ARIZONA)
) ss.
County of Pima)

The foregoing instrument was acknowledged before me this 03 day of November, 2010, by Scott Staab and Kimberly Staab.

Jason Breinlinger

Notary Public
I:\FILES\DOCS\WILL02\290877ARE\KP4971.DOC

ARIZONA

United States Department of the Interior

Bureau of Land Management

LANDS/RECREATION & PLANNING

ONE N CENTRAL AVE

PHOENIX, AZ 85004 -2203

Phone:

Receipt

No:

2263301

Transaction #: 2334782

Date of Transaction: 12/15/2010

CUSTOMER:

SCOTT STAAB
7860 E PINON CIR
TUCSON, AZ 85750-2839 US

| LINE # | QTY | DESCRIPTION | REMARKS | UNIT PRICE | TOTAL |
|---------------|------|---|--------------------------------|------------|----------------|
| 1 | 1.00 | LOCATABLE MINERALS / MINING CLAIMS-NOT NEW-UNADJUD, ONE AUTH NO. ONLY / MINING CLAIM MONEY RECEIVED CASES: AMC363035/\$20.00 | POL 2010/1 TRF/Ⓢ | - n/a - | 20.00 |
| TOTAL: | | | | | \$20.00 |

PAYMENT INFORMATION


| | | | | |
|---|-----------|---|-------------|------------|
| 1 | AMOUNT: | 20.00 | POSTMARKED: | N/A |
| | TYPE: | CHECK | RECEIVED: | 12/14/2010 |
| | CHECK NO: | 042037 | | |
| | NAME: | DECONCINI MCDONALD YETWIN & LACY 2525 E BROADWAY STE 200 TUCSON AZ 85716 US | | |

REMARKS

CLAIMANT APPEARS TO BE SHORT \$10 ON TRANSFER

This receipt was generated by the automated BLM Collections and Billing System and is a paper representation of a portion of the official electronic record contained therein.

DECONCINI McDONALD YETWIN & LACY
A PROFESSIONAL CORPORATION
ATTORNEYS AT LAW
2525 EAST BROADWAY BOULEVARD, SUITE 200
TUCSON, ARIZONA 85716-5300
REB 290877



047J82006043


\$00.610

12/10/2010

Mailed From 85716
US POSTAGE

Arizona State Office
Bureau of Land Management
One North Central Ave., Ste. 800
Phoenix, AZ 85004-4427

8500484427



F. ANN RODRIGUE RECORDER
 RECORDED BY: LD
 DEPUTY RECORDER
 9645 PE-1



D T: 13935
 P: 993
 NO. OF PAGES: 2
 SEQUENCE: 20102190206
 11/15/2010
 AFFPL 15:38
 MAIL
 AMOUNT PAID \$ 15.00

W
 DECONCINI MCDONALD YETWIN & LACY
 2525 E BROADWAY 200
 TUCSON AZ 85716

AMC 363035

Check here is this is a change of address.
 Telephone: _____
 E-mail address: _____

AFFIDAVIT OF PERFORMANCE OF ANNUAL WORK

1. State of Arizona, County of PIMA ss:
 2. I (Name) SCOTT STAAB
 3. Reside at (Address) _____
7860 E. Pinon Circle
 City Tucson County Pima

RECEIVED
 PIMA STATE OFFICE
 2010 DEC 14 P 2:43
 PHOENIX, ARIZONA
 BLM
 Date
 Stamp

State AZ Zip 85750 being duly sworn, depose and say that I am a citizen of the United States, more than eighteen years of age, and that all of the facts set forth in this affidavit, subject to the provisions and penalties of 18 U.S.C. 1001 pertaining to the filing of false, fictitious, or fraudulent statements with the United States, are true and correct according to the best of my knowledge, information and belief.

4. Owner's name and address (If not shown in Items 1-3 above). _____

5. That I am personally acquainted with the mining claim(s). The work and improvements were made by and at the expense of the owner(s) of said claim(s). Said contiguous group of claims, listed on this document, are situated in the Greaterville (optional) Mining District; Pima County, Arizona.

| Line No. | AMC NUMBER | CLAIM/SITE NAME | COUNTY RECORDER DATA (If available) | TWP | RNG | SEC |
|----------|------------|-----------------|-------------------------------------|-----|-----|-----|
| 1 | 363035 | Glitter Pan | Dkt. 12437, Pg. 4923 | 19S | 15E | 24 |
| 2 | | | | | | |
| 3 | | | | | | |
| 4 | | | | | | |
| 5 | | | | | | |
| 6 | | | | | | |

Form: MCF108
 Revised Jan. 2006
 Page 1 of 2

ENTERED INTO COMPUTER
 12-28-2010
 Cm

BLM
Date
Stamp

2010 DEC 14
PHOENIX, ARIZONA

RECEIVED
BLM AZ STATE OFFICE

| | | | | | | | |
|----|--|--|--|--|--|--|--|
| 7 | | | | | | | |
| 8 | | | | | | | |
| 9 | | | | | | | |
| 10 | | | | | | | |

6. That between the dates starting at 12 o'clock noon on September 1, 20 09 and ending at 12 o'clock noon on September 1, 20 10 at least \$ 350 dollars worth of work and improvements were done and performed upon said claim(s) or upon one or more of a contiguous group of claims for the benefit of all, wholly or partly outside of a contiguous group of claims for the benefit of all, not including the location work.

7. That the following persons were employed to perform the work and improvements described herein: SCOTT STAAB & JEFF WILLIAMS

8. That the work and improvements performed were: CLEAN WELL OF DEBRIS & REMOVE TRASH

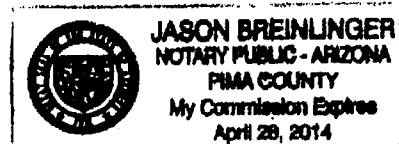
9. Dated: 11-3-10 Signature: [Signature]

SUBSCRIBED AND SWORN TO before me, a Notary Public, this 03 day of November 20 10

By: Scott Staab

Notary Public [Signature]

My Commission Expires April 28, 2014



Bureau of Land Management
Arizona State Office
www.az.blm.gov

No. of Claims: 1 x \$10 = \$10
Check No.: 042037 Init. JML
Receipt No.: 2263301
For BLM Use Only

1000010 00004

United States Department of the Interior

Bureau of Land Management

LANDS/RECREATION & PLANNING

ONE N CENTRAL AVE

PHOENIX, AZ 85004 -2203

Phone:

Receipt

No:

2263329

| | |
|---|--|
| Transaction #: 2334809 | |
| Date of Transaction: 12/15/2010 | |
| CUSTOMER: | |
| JEFFERY D WILLIAMS 1580 PENDLETON DR RIO RICO, AZ 85648-1014 US | |

| LINE # | QTY | DESCRIPTION | REMARKS | UNIT PRICE | TOTAL |
|---------------|------|---|---------|------------|----------------|
| 1 | 1.00 | LOCATABLE MINERALS / MINING CLAIMS-NOT NEW-UNADJUD, ONE AUTH NO. ONLY / MINING CLAIM MONEY RECEIVED CASES: AMC363035/\$10.00 | TRF/1 | - n/a - | 10.00 |
| TOTAL: | | | | | \$10.00 |

| PAYMENT INFORMATION | | | |
|---------------------|-----------|---|------------------------|
| 1 | AMOUNT: | 10.00 | POSTMARKED: 12/10/2010 |
| | TYPE: | CHECK | RECEIVED: 12/14/2010 |
| | CHECK NO: | 4203 | |
| | NAME: | WILLIAMS, JEFFERY 1580 PENDLETON DR RIO RICO AZ 85648-1014 US | |

| |
|---------|
| REMARKS |
| |

This receipt was generated by the automated BLM Collections and Billing System and is a paper representation of a portion of the official electronic record contained therein.

Amc 363035

Form 3830-2
(January 2004)

UNITED STATES DEPARTMENT OF THE INTERIOR
BUREAU OF LAND MANAGEMENT

342

FORM APPROVED
OMB NO. 1004-0114
Expires: December 31, 2006

MAINTENANCE FEE WAIVER CERTIFICATION

SEE INSTRUCTIONS ON REVERSE

1. This small miner waiver is filed for the assessment year beginning at noon on September 1, 2010 and ending at noon on September 1, 2011.
2. The undersigned and all related parties owned ten or fewer mining claims, mill, or tunnel sites located and maintained on Federal lands in the United States of America on September 1, 2010.
3. The undersigned have performed the assessment work required by law for each mining claim listed prior to filing this waiver and understand that by filing this form; an affidavit of assessment work must be recorded by the December 30th following the filing of this waiver.
4. The undersigned understand that if the assessment work obligation has not yet come due under 30 U.S.C. 28 (for those claims in their first assessment year only); a notice of intent to hold reciting this condition must be recorded by the December 30th following the filing of this waiver.
5. The undersigned understand that mill and tunnel sites may also be listed upon this waiver and be waived from payment of the maintenance fee; and that a notice of intent to hold for these sites is required to be recorded by the December 30th immediately following the filing of this waiver.
6. The undersigned understand and acknowledge that pursuant to 43 U.S.C. 1212 and 18 U.S.C. 1001; the filing or recording of a false, fictitious, or fraudulent document with the Bureau of Land Management may result in a fine of up to \$250,000, a prison term not to exceed five years, or both.
7. The mining claims, mill or tunnel sites for which this waiver from payment of the maintenance fees is requested are:

| CLAIM OR SITE NAME | BLM RECORDATION SERIAL NUMBER |
|--------------------|-------------------------------|
| 1. Glitter Pan | Amc 363035 |
| 2. | |
| 3. | |
| 4. | |
| 5. | |
| 6. | |
| 7. | |
| 8. | |
| 9. | |
| 10. | |

The owner(s) (claimants) of the above mining claims and sites are:

Scott Staab
(Owner's Name - Please Print)

Scott Staab
(Owner's Signature)

7860 E Pinon Cir
(Street or P.O. Box)

Tucson AZ 85750-2839
(City) (State) (Zip Code)

Kim Staab
(Owner's Name - Please Print)

Kim Staab
(Owner's Signature)

7860 E Pinon Cir
(Street or P.O. Box)

Tucson AZ 85750-2839
(City) (State) (Zip Code)

(Owner's Name - Please Print)

(Owner's Signature)

(Street or P.O. Box)

(City) (State) (Zip Code)

(Continued on page 2)

9/9/2010 TS
ENTERED INTO COMPUTER

RECEIVED
BLM AZ STATE OFFICE
2010 AUG 17 P 2:52
PHOENIX ARIZONA
1/PS

| | | | |
|-------------------------------|---------------------|---------|------------|
| (Owner's Name - Please Print) | (Owner's Signature) | | |
| (Street or P.O. Box) | (City) | (State) | (Zip Code) |
| (Owner's Name - Please Print) | (Owner's Signature) | | |
| (Street or P.O. Box) | (City) | (State) | (Zip Code) |
| (Owner's Name - Please Print) | (Owner's Signature) | | |
| (Street or P.O. Box) | (City) | (State) | (Zip Code) |
| (Owner's Name - Please Print) | (Owner's Signature) | | |
| (Street or P.O. Box) | (City) | (State) | (Zip Code) |

INSTRUCTIONS

1. This certification is made under the provisions of § 1744 of Title 43 and § 28-28k of Title 30 of the United States Code; and the regulations thereunder (43 CFR Part 3830).
2. The claimant(s) must fill in the dates in paragraph 1 for the beginning and ending of the assessment year for which this waiver is sought.
3. The claimant(s) must fill in the date in paragraph 2 for the beginning of the assessment year for which this waiver is sought.
4. All claim and site names and Bureau of Land Management (BLM) serial numbers must be listed for the mining claims, mill sites, and tunnel sites for which the waiver is sought.
5. All owners of the mining claims, mill sites, and tunnel sites and their addresses must be given.
6. This waiver form must be signed by all the claimants or their designated agent, in original form. If an agent is designated, a notarized designation of agent, signed by all of the claimants with proper address given, must be submitted with this waiver.
7. This form must be filed no later than September 1st for the upcoming assessment year in the BLM State Office where the mining claims or sites are recorded, or the waiver cannot be granted by the BLM. (Example: to obtain a waiver for the assessment year 2000, which begins at noon on September 1, 1999, you must qualify for and file for a waiver no later than September 1, 1999, in the proper BLM State Office).
8. For all mining claims which require assessment work, you must record an affidavit of labor on or before the December 30th immediately following the filing of this waiver. For all other mining claims or sites waived, you must record a notice of intent to hold on or before the December 30th immediately following the filing of this waiver.
9. Mill and tunnel sites may also be listed upon this waiver and be waived from payment of the maintenance fee. A notice of intent to hold for these sites is required to be filed by the December 30th following the filing of this waiver.

NOTICE/BURDEN HOURS STATEMENT

The Privacy Act of 1974, as amended, and the regulation in 43 CFR 2.48(d) provide that you be furnished the following information in connection with the information required by this certification of waiver from rental fees.

AUTHORITY: 30 U.S.C. 28-28k; 43 U.S.C. 1201, 1457, 1740, and 1744; and 43 CFR 3830.

PRINCIPLE PURPOSE: This information is to be used to verify that the owner(s) (claimants) of a mining claim has complied with 30 U.S.C. 28f and is entitled to perform assessment work in lieu of paying the maintenance fee for the mining claims listed on this form.

ROUTINE USE: (1) Adjudication of the claimant(s) certification of waiver from paying the maintenance fee otherwise required by 30 U.S.C. 28f. (2) Disclosure may be made to appropriate Federal agencies when location is made within the agency's geographic area of responsibility. (3) Information from the record and/or the record will be transferred to the appropriate Federal, State, or local agency, or a member of the public in response to a specific request for pertinent information. (4) Information may also be provided to the Department of Justice or in a proceeding before a court or adjudicative body; or to Federal, State, local or foreign agencies when needed for enforcement of civil or criminal codes or applicable regulations concerning title rights upon the public land.

EFFECT OF NOT PROVIDING INFORMATION: Disclosure of this information is required by 30 U.S.C. 28f and 43 CFR Part 3830 for those qualified claimants wishing to take the small-miner waiver allowed. Failure to supply the information required in this form to support the claimants certification of waiver from payment of the otherwise required maintenance fees will result in the waiver being disallowed and the mining claims subject to forfeiture by BLM under 30 U.S.C. 28i.

The Paperwork Reduction Act of 1995 requires us to inform you that:

This information is being collected to allow the BLM to determine if you qualify for a waiver from the payment of \$100 per mining claim or site maintenance fee established in 30 U.S.C. 28f and the implementing regulations at 43 CFR 3830. A response to this request is required in accordance with the statute to obtain your benefit.

BLM would like you to know that you do not have to respond to this, or any other, Federal agency-sponsored information collection unless it displays a currently valid OMB control number.

Public reporting burden for this form is estimated to average 8 minutes (0.133 hours) per response, including time to review instructions, gathering and maintaining data, and completing and reviewing the form. Direct comments regarding this burden estimate, or any other aspect of this form, to the U.S. Department of the Interior, Bureau of Land Management, (1004-0114) Bureau Information Collection Clearance Officer (WO-630), Mail Stop 401 LS, 1849 C St., N.W., Washington, D.C. 20240.

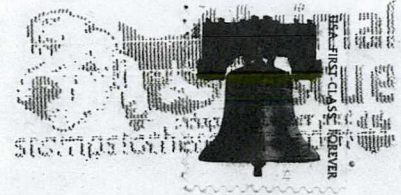
FOR OFFICIAL USE ONLY

PHOENIX
2000
ARIZONA
P 2:52
ED OFFICE

7860 E Pinon Cir
Tucson AZ 85750-2839

TUCSON AZ 856

16 AUG 2010 PM 4 T



RECEIVED
BLM AZ STATE OFFICE
2010 AUG 17 P 2:52
PHOENIX, ARIZONA

BLM
Arizona State Office
One N. Central Ave.
Suite 800
Phoenix AZ. 85004-4A27

G & K Staab

7860 E Pinon Cir

Tucson AZ 85750-2839

AMC 363035

Check here if this is a change of address.

Telephone: (520) 318-3739

E-mail address: _____

AFFIDAVIT OF PERFORMANCE OF ANNUAL WORK

1. State of Arizona, County of Pima ss:

2. I (Name) Scott Staab / Kim Staab

3. Reside at (Address) 7860 E Pinon Cir

City Tucson County Pima


State AZ Zip 85750 being duly sworn, depose and say that I am a citizen of the United States, more than eighteen years of age, that all of the facts set forth in this affidavit, subject to the provisions and penalties of 18 U.S.C. 1001 pertaining to the filing of false, fictitious, or fraudulent statements with the United States, are true and correct according to the best of my knowledge, information and belief.

4. Owner's name and address (If not shown in Items 1-3 above). _____

5. That I am personally acquainted with the mining claim(s). The work and improvements were made by and at the expense of the owner(s) of said claim(s). Said contiguous group of claims, listed on this document, are situated in the

Greaterville (optional) Mining District; Pima County, Arizona.

| Line No. | AMC NUMBER | CLAIM/SITE NAME | COUNTY RECORDER DATA (If available) | TWP | RNG | SEC |
|----------|------------|-----------------|-------------------------------------|-------|-------|-----|
| 1 | 363035 | Glitter Pan | | 01905 | 0150E | 024 |
| 2 | | | | | | |
| 3 | | | | | | |
| 4 | | | | | | |
| 5 | | | | | | |
| 6 | | | | | | |



AFFIDAVIT OF PERFORMANCE OF ANNUAL WORK.- page 2

BLM
Date
Stamp

RECEIVED
BLM AZ STATE OFFICE
2010 JAN - 4 A 1:40
PHOENIX, ARIZONA

| | | | | | |
|----|--|--|--|--|--|
| 7 | | | | | |
| 8 | | | | | |
| 9 | | | | | |
| 10 | | | | | |

6. That between the dates starting at 12 o'clock noon on September 1, 20 08 and ending at 12 o'clock noon on September 1, 20 09 at least \$ \$ 300 dollars worth of work and improvements were done and performed upon said claim(s) or upon one or more of a contiguous group of claims for the benefit of all, wholly or partly outside of a contiguous group of claims for the benefit of all, not including the location work.


7. That the following persons were employed to perform the work and improvements described herein: _____
Scott Staab

8. That the work and improvements performed were: _____
Trash Removal / Clean Well of debris

9. Dated: 12-29-09 Signature: _____
att mt

SUBSCRIBED AND SWORN TO before me, a Notary Public, this 29 day of December 20 09

By: M Scott Staab
Notary Public _____
MY COMMISSION EXPIRES 2-11-2013



Bureau of Land Management
Arizona State Office
www.az.blm.gov

No. of Claims: 1 x \$5 = 10.00
Payment Type: 3388 Init. SPS
Receipt No.: 2064067
For BLM Use Only

United States Department of the Interior
Bureau of Land Management
 BUSINESS & SUPPORT SVCS DIV
 ONE N CENTRAL AVE SUITE 800
 PHOENIX, AZ 85004 -4427
 Phone: (602) 417-9200

Receipt

No: 2064067

| | |
|--|--|
| Transaction #: 2130443 | |
| Date of Transaction: 01/05/2010 | |
| CUSTOMER: | S STAAB 7860 E PINON CIR TUCSON,AZ 85750-2839 US |

| LINE # | QTY | DESCRIPTION | REMARKS | UNIT PRICE | TOTAL |
|---------------|------|---|---------|------------|----------------|
| 1 | 1.00 | LOCATABLE MINERALS / MINING CLAIMS-NOT NEW-UNADJUD,ONE AUTH NO. ONLY / MINING CLAIM MONEY RECEIVED CASES: AMC363035/\$10.00 | POL-1 | - n/a - | 10.00 |
| TOTAL: | | | | | \$10.00 |

| PAYMENT INFORMATION | | | | | |
|---------------------|-----------|---|-------------|------------|--|
| 1 | AMOUNT: | 10.00 | POSTMARKED: | 12/30/2009 | |
| | TYPE: | CHECK | RECEIVED: | 01/04/2010 | |
| | CHECK NO: | 3388 | | | |
| | NAME: | STAAB, SCOTT 7860 E PINON CIR TUCSON AZ 85750-2839 US | | | |


| |
|---------|
| REMARKS |
| |

This receipt was generated by the automated BLM Collections and Billing System and is a paper representation of a portion of the official electronic record contained therein.

7860 E. Pinon Cir
Tucson, AZ 85750

TUCSON AZ 856

30 DEC 2009 PM 4 T



RECEIVED
BLM AZ STATE OFFICE

2009 DEC 31 A 11:10

PHOENIX, ARIZONA

Bureau of Land Management
Arizona State Office
One N. Central Ave Suite 800
Phoenix, AZ. 85004-4427

85004+4427



UNITED STATES
DEPARTMENT OF THE INTERIOR
BUREAU OF LAND MANAGEMENT

MAINTENANCE FEE WAIVER CERTIFICATION

Amc 363035
302
A.H.

FORM APPROVED
OMB NO. 1004-0114
Expires: February 28, 2010

181

SEE INSTRUCTIONS ON PAGE 2

1. This small miner waiver is filed for the assessment year beginning at noon on September 1, 2009 and ending at noon on September 1, 2009.
2. The undersigned and all related parties owned ten or fewer mining claims, mill, or tunnel sites located and maintained on Federal lands in the United States of America on September 1, 2009.
3. The undersigned have performed the assessment work required by law for each mining claim listed prior to filing this waiver and understand that by filing this form; an affidavit of assessment work must be recorded by the December 30th following the filing of this waiver.
4. The undersigned understand that if the assessment work obligation has not yet come due under 30 U.S.C. 28 (for those claims in their first assessment year only); a notice of intent to hold reciting this condition must be recorded by the December 30th following the filing of this waiver.
5. The undersigned understand that mill and tunnel sites may also be listed upon this waiver and be waived from payment of the maintenance fee; and that a notice of intent to hold for these sites is required to be recorded by the December 30th immediately following the filing of this waiver.
6. The undersigned understand and acknowledge that pursuant to 43 U.S.C. 1212 and 18 U.S.C. 1001; the filing or recording of a false, fictitious, or fraudulent document with the Bureau of Land Management may result in a fine of up to \$250,000, a prison term not to exceed five years, or both.
7. The mining claims, mill or tunnel sites for which this waiver from payment of the maintenance fees is requested are:

| CLAIM OR SITE NAME | BLM RECORDATION SERIAL NUMBER |
|--------------------|-------------------------------|
| 1. Glitter Pan | AMC 363035 |
| 2. | |
| 3. | |
| 4. | |
| 5. | |
| 6. | |
| 7. | |
| 8. | |
| 9. | |
| 10. | |

RECEIVED
BLM AZ STATE OFFICE
2009 AUG 28 P 1:24
PHOENIX, ARIZONA

The owner(s) (claimants) of the above mining claims and sites are:

Scott Staab

(Owner's Name - Please Print)

7860 E Pinon Cir

(Street or P.O. Box)

Tucson AZ 85750

(City) (State) (Zip Code)

Scott Staab

(Owner's Signature)

Kim Staab

(Owner's Name - Please Print)

7860 E Pinon Cir

(Street or P.O. Box)

Tucson AZ 85750

(City) (State) (Zip Code)

Kim Staab

(Owner's Signature)

(Owner's Name - Please Print)

(Street or P.O. Box)

(City) (State) (Zip Code)

(Owner's Signature)

ENTERED INTO COMPUTER

9/24/09 AB

| | | | |
|-------------------------------|---------------------|---------|------------|
| (Owner's Name - Please Print) | (Owner's Signature) | | |
| (Street or P.O. Box) | (City) | (State) | (Zip Code) |
| (Owner's Name - Please Print) | (Owner's Signature) | | |
| (Street or P.O. Box) | (City) | (State) | (Zip Code) |
| (Owner's Name - Please Print) | (Owner's Signature) | | |
| (Street or P.O. Box) | (City) | (State) | (Zip Code) |
| (Owner's Name - Please Print) | (Owner's Signature) | | |
| (Street or P.O. Box) | (City) | (State) | (Zip Code) |

RECEIVED
 BLM AZ STATE OFFICE
 2008 AUG 28 P 6 24
 PHOENIX, ARIZONA

Title 18 U.S.C. Section 1001 and Title 43 U.S.C. Section 1212 makes it a crime for any person knowingly and willfully to make to any department or agency of the United States any false, fictitious or fraudulent statements or representations as to any matter within its jurisdiction.

INSTRUCTIONS

1. This certification is made under the provisions of §1744 of Title 43 and § 28-28k of Title 30 of the United States Code; and the regulations thereunder (43 CFR Part 3830).
2. The claimant(s) must fill in the dates in paragraph 1 for the beginning and ending of the assessment year for which this waiver is sought.
3. The claimant(s) must fill in the date in paragraph 2 for the beginning of the assessment year for which this waiver is sought.
4. All claim and site names and Bureau of Land Management (BLM) serial numbers must be listed for the mining claims, mill sites, and tunnel sites for which the waiver is sought.
5. All owners of the mining claims, mill sites, and tunnel sites and their addresses must be given.
6. This waiver form must be signed by all the claimants or their designated agent, in original form. If an agent is designated, a notarized designation of agent, signed by all of the claimants with proper address given, must be submitted with this waiver.
7. This form must be filed no later than September 1st for the upcoming assessment year in the BLM State Office where the mining claims or sites are recorded, or the waiver cannot be granted by the BLM. (Example: to obtain a waiver for the assessment year 2000, which begins at noon on September 1, 1999, you must qualify for and file for a waiver no later than September 1, 1999, in the proper BLM State Office).
8. For all mining claims which require assessment work, you must record an affidavit of labor on or before the December 30th immediately following the filing of this waiver. For all other mining claims or sites waived, you must record a notice of intent to hold on or before the December 30th immediately following the filing of this waiver.
9. Mill and tunnel sites may also be listed upon this waiver and be waived from payment of the maintenance fee. A notice of intent to hold for these sites is required to be filed by the December 30th following the filing of this waiver.

FOR OFFICIAL USE ONLY

AMC 363035

Scott of Kim "Staab
7860 E Pinon Cir
Tucson, AZ 85750-2839

Check here if this is a change of address.
Telephone: (520) 318-3739
E-mail address:

POSTMARKED
TIMELY

AFFIDAVIT OF PERFORMANCE OF ANNUAL WORK

1. State of Arizona, County of Pima ss:
2. I (Name) Scott Staab / Kim Staab
3. Reside at (Address) 7860 E Pinon Cir
City Tucson County Pima

RECEIVED
BLM AZ STATE OFFICE
2008 DEC 31 A 8:28
PHOENIX, ARIZONA
BLM
Date
Stamp

State AZ zip 85750 being duly sworn, depose and say that I am a citizen of the United States, more than eighteen years of age, that all of the facts set forth in this affidavit, subject to the provisions and penalties of 18 U.S.C. 1001 pertaining to the filing of false, fictitious, or fraudulent statements with the United States, are true and correct according to the best of my knowledge, information and belief.

4. Owner's name and address (if not shown in Items 1-3 above).

5. That I am personally acquainted with the mining claim(s). The work and improvements were made by and at the expense of the owner(s) of said claim(s). Said contiguous group of claims, listed on this document, are situated in the Greenville (optional) Mining District; Pima County, Arizona.

| Line No. | AMC NUMBER | CLAIM/SITE NAME | COUNTY RECORDER DATA (if available) | TWP | RNG | SEC |
|----------|------------|-----------------|-------------------------------------|-------|-------|-----|
| 1 | 363035 | Glitter Pan | | 01905 | 0150E | 024 |
| 2 | | | | | | |
| 3 | | | | | | |
| 4 | | | | | | |
| 5 | | | | | | |
| 6 | | | | | | |

1/24/09
ENTERED INTO COMPUTER

RECEIVED
BLMAZ STATE OFFICE
2008 DEC 31 A 8:28
PHOENIX, ARIZONA

BLM
Date
Stamp

| | | | | | |
|----|--|--|--|--|--|
| 7 | | | | | |
| 8 | | | | | |
| 9 | | | | | |
| 10 | | | | | |

6. That between the dates starting at 12 o'clock noon on September 1, 20 ~~07~~ and ending at 12 o'clock noon on September 1, 20 08 at least \$ 300 dollars worth of work and improvements were done and performed upon said claim(s) or upon one or more of a contiguous group of claims for the benefit of all, wholly or partly outside of a contiguous group of claims for the benefit of all, not including the location work.

7. That the following persons were employed to perform the work and improvements described herein: Scott Staab

8. That the work and improvements performed were: Removed Trash,
Tried claim signs again.


9. Dated: 12-26-08 Signature: [Signature]

SUBSCRIBED AND SWORN TO before me, a Notary Public, this 29th day of Dec 20 08

By: Scott Staab

Notary Public Alyson Buttrey

MY COMMISSION EXPIRES Feb 17, 2011

 **ALYSON BUTTREY**
Notary Public - Arizona
Pima County
Expires 02/17/2011

Bureau of Land Management
Arizona State Office
www.az.blm.gov

No. of Claims: 1 x \$10 = 10.00
Payment Type: 3434 Init. SPB
Receipt No.: 1848705
For BLM Use Only

United States Department of the Interior
Bureau of Land Management
 BUSINESS & SUPPORT SVCS DIV
 ONE N CENTRAL AVE SUITE 800
 PHOENIX, AZ 85004 -4427
 Phone: (602) 417-9200

Receipt

No:

1848705

| | |
|--|--|
| Transaction #: 1908643 | |
| Date of Transaction: 01/02/2009 | |
| CUSTOMER: | S STAAB 7860 E PINON CIR TUCSON,AZ 85750-2839 US |

| LINE # | QTY | DESCRIPTION | REMARKS | UNIT PRICE | TOTAL |
|---------------|------|---|---------|------------|----------------|
| 1 | 1.00 | LOCATABLE MINERALS / MINING CLAIMS-NOT NEW-UNADJUD,ONE AUTH NO. ONLY / MINING CLAIM MONEY RECEIVED CASES: AMC363035/\$10.00 | POL | - n/a - | 10.00 |
| TOTAL: | | | | | \$10.00 |

| PAYMENT INFORMATION | | | | | |
|---------------------|-----------|---|-------------|------------|--|
| 1 | AMOUNT: | 10.00 | POSTMARKED: | 12/29/2008 | |
| | TYPE: | CHECK | RECEIVED: | 12/31/2008 | |
| | CHECK NO: | 3434 | | | |
| | NAME: | STAAB, SCOTT 7860 E PINON CIR TUCSON AZ 85750-2839 US | | | |

| |
|---------|
| REMARKS |
| |

This receipt was generated by the automated BLM Collections and Billing System and is a paper representation of a portion of the official electronic record contained therein.

Staab
7860 E Pinon

Phoenix AZ 85750

RECEIVED
BLMAZ STATE OFFICE

2008 DEC 31 A 8: 28

PHOENIX, ARIZONA

BLM


Arizona State Office

One North Central Avenue

Suite 800

Phoenix, AZ. 85004-4427

85004+4427



2008 DEC 31 10:18 PM '08



UNITED STATES DEPARTMENT OF THE INTERIOR
BUREAU OF LAND MANAGEMENT

AMC

MAINTENANCE FEE WAIVER CERTIFICATION

FORM APPROVED
OMB NO. 1004-0114
Expires: December 31, 2006

491

SEE INSTRUCTIONS ON REVERSE


AMC 363035

1. This small miner waiver is filed for the assessment year beginning at noon on September 1, 2008 and ending at noon on September 1, 2009.
2. The undersigned and all related parties owned ten or fewer mining claims, mill, or tunnel sites located and maintained on Federal lands in the United States of America on September 1, 08.
3. The undersigned have performed the assessment work required by law for each mining claim listed prior to filing this waiver and understand that by filing this form; an affidavit of assessment work must be recorded by the December 30th following the filing of this waiver.
4. The undersigned understand that if the assessment work obligation has not yet come due under 30 U.S.C. 28 (for those claims in their first assessment year only); a notice of intent to hold reciting this condition must be recorded by the December 30th following the filing of this waiver.
5. The undersigned understand that mill and tunnel sites may also be listed upon this waiver and be waived from payment of the maintenance fee; and that a notice of intent to hold for these sites is required to be recorded by the December 30th immediately following the filing of this waiver.
6. The undersigned understand and acknowledge that pursuant to 43 U.S.C. 1212 and 18 U.S.C. 1001; the filing or recording of a false, fictitious, or fraudulent document with the Bureau of Land Management may result in a fine of up to \$250,000, a prison term not to exceed five years, or both.
7. The mining claims, mill or tunnel sites for which this waiver from payment of the maintenance fees is requested are:

| CLAIM OR SITE NAME | BLM RECORDATION SERIAL NUMBER |
|--------------------|-------------------------------|
| 1. Glitter Pan | AMC 363035 |
| 2. | |
| 3. | |
| 4. | |
| 5. | |
| 6. | |
| 7. | |
| 8. | |
| 9. | |
| 10. | |


The owner(s) (claimants) of the above mining claims and sites are:

Scott Staab
(Owner's Name - Please Print)


(Owner's Signature)

7860 E Pinon Cir
(Street or P.O. Box)
Tucson AZ 85750
(City) (State) (Zip Code)

Kim Staab AKA Kimberly Staab
(Owner's Name - Please Print)


(Owner's Signature)

7860 E Pinon Cir
(Street or P.O. Box)
Tucson AZ 85750
(City) (State) (Zip Code)

(Owner's Name - Please Print)

(Street or P.O. Box)

(City) (State) (Zip Code)

RECEIVED
BLM AZ STATE OFFICE
PHOENIX, ARIZONA
2008 AUG 27 P 4:10

(Continued on page 2)

ENTERED IN COMPUTER

RS 9/22/08

S: K Staab
7860 E Pinon Cir
Tucson, AZ 85750-2839

Check here is this is a change of address.
 Telephone: 520-318-3139
 E-mail address: _____

AMC 363035

AFFIDAVIT OF PERFORMANCE OF ANNUAL WORK

1. State of Arizona, County of Pima ss:
 2. I (Name) Scott Staab / Kim Staab
 3. Reside at (Address) 7860 E Pinon Cir
 City Tucson County Pima

RECEIVED
 BLM, AZ STATE OFFICE
 2001 DEC 19 A 9:02
 PHOENIX, ARIZONA
 BLM Date Stamp

State AZ zip 85750 being duly sworn, depose and say that I am a citizen of the United States, more than eighteen years of age, that all of the facts set forth in this affidavit, subject to the provisions and penalties of 18 U.S.C. 1001 pertaining to the filing of false, fictitious, or fraudulent statements with the United States, are true and correct according to the best of my knowledge, information and belief.

4. Owner's name and address (if not shown in Items 1-3 above) _____

5. That I am personally acquainted with the mining claim(s). The work and improvements were made by and at the expense of the owner(s) of said claim(s). Said contiguous group of claims, listed on this document, are situated in the

Greenville (optional) Mining District; Pima County, Arizona.

| Line No. | AMC NUMBER | CLAIM/SITE NAME | COUNTY RECORDER DATA (If available) | TWP | RNG | SEC |
|----------|------------|-----------------|-------------------------------------|-------|-------|-----|
| 1 | 363035 | Glitter Pan | | 61905 | 0150E | 02A |
| 2 | | | | | | |
| 3 | | | | | | |
| 4 | | | | | | |
| 5 | | | | | | |
| 6 | | | | | | |

BLM
 Date B.L.M. AZ STATE OFFICE
 Stamp
 RECEIVED
 2007 DEC 19 A 9:02
 PHOENIX, ARIZONA

| | | | | | | |
|----|--|--|--|--|--|--|
| 7 | | | | | | |
| 8 | | | | | | |
| 9 | | | | | | |
| 10 | | | | | | |

6. That between the dates starting at 12 o'clock noon on September 1, 20 06 and ending at 12 o'clock noon on September 1, 20 07 at least \$ 27500 dollars worth of work and improvements were done and performed upon said claim(s) or upon one or more of a contiguous group of claims for the benefit of all, wholly or partly outside of a contiguous group of claims for the benefit of all, not including the location work.


7. That the following persons were employed to perform the work and improvements described herein: _____
myself

8. That the work and improvements performed were: Trash Removal
Started working the claim

9. Dated: 12-8-07 Signature: [Signature]

SUBSCRIBED AND SWORN TO before me, a Notary Public, this 08th day of DEC. 20 07.

By: SCOTT STAAB
 Notary Public [Signature]
 MY COMMISSION EXPIRES 03-24-2008



Bureau of Land Management
 Arizona State Office
www.az.blm.gov

No. of Claims: _____ x \$5 = _____
 Payment Type: _____ Init. _____
 Receipt No.: _____
 For BLM Use Only

United States Department of the Interior

Bureau of Land Management
 BUSINESS & SUPPORT SVCS DIV
 ONE N CENTRAL AVE SUITE 800
 PHOENIX, AZ 85004 -4427
 Phone: (602) 417-9200

Receipt

No: 1624618

| | |
|--|---|
| Transaction #: 1677906 | |
| Date of Transaction: 12/19/2007 | |
| CUSTOMER: | SCOTT STAAB 7860 E PINON CIRCLE TUCSON,AZ 85750 |

| LINE # | QTY | DESCRIPTION | REMARKS | UNIT PRICE | TOTAL |
|---------------|------|---|---------|------------|----------------|
| 1 | 1.00 | LOCATABLE MINERALS / MINING CLAIMS-NOT NEW-UNADJUD,ONE AUTH NO. ONLY / MINING CLAIM MONEY RECEIVED (455) CASES: AMC363035/\$10.00 | POL | - n/a - | 10.00 |
| TOTAL: | | | | | \$10.00 |

| PAYMENT INFORMATION | | | | | |
|---------------------|-----------|--|-------------|---------------|--|
| 1 | AMOUNT: | \$10.00 | POSTMARKED: | 12/17/07 0:00 | |
| | TYPE: | CHECK | RECEIVED: | 12/19/2007 | |
| | CHECK NO: | 3413 | | | |
| | NAME: | STAAB, S 7860 E PINON CIRCLE TUCSON AZ 85750 | | | |

| REMARKS |
|---------|
| |

This receipt was generated by the automated BLM Collections and Billing System and is a paper representation of a portion of the official electronic record contained therein.

290
R2

MAINTENANCE FEE WAIVER CERTIFICATION

FORM APPROVED
OMB NO. 1004-0114
Expires: December 31, 2006

SEE INSTRUCTIONS ON REVERSE

AMC 363035

1. This small miner waiver is filed for the assessment year beginning at noon on September 1, 2007 and ending at noon on September 1, 2008
2. The undersigned and all related parties owned ten or fewer mining claims, mill, or tunnel sites located and maintained on Federal lands in the United States of America on September 1, 2007
3. The undersigned have performed the assessment work required by law for each mining claim listed prior to filing this waiver and understand that by filing this form; an affidavit of assessment work must be recorded by the December 30th following the filing of this waiver.
4. The undersigned understand that if the assessment work obligation has not yet come due under 30 U.S.C. 28 (for those claims in their first assessment year only); a notice of intent to hold reciting this condition must be recorded by the December 30th following the filing of this waiver.
5. The undersigned understand that mill and tunnel sites may also be listed upon this waiver and be waived from payment of the maintenance fee; and that a notice of intent to hold for these sites is required to be recorded by the December 30th immediately following the filing of this waiver.
6. The undersigned understand and acknowledge that pursuant to 43 U.S.C. 1212 and 18 U.S.C. 1001; the filing or recording of a false, fictitious, or fraudulent document with the Bureau of Land Management may result in a fine of up to \$250,000, a prison term not to exceed five years, or both.
7. The mining claims, mill or tunnel sites for which this waiver from payment of the maintenance fees is requested are:

| CLAIM OR SITE NAME | BLM RECORDATION SERIAL NUMBER |
|-----------------------|-------------------------------|
| 1. <u>Glitter Pan</u> | <u>AMC 363035</u> |
| 2. | |
| 3. | |
| 4. | |
| 5. | |
| 6. | |
| 7. | |
| 8. | |
| 9. | |
| 10. | |

The owner(s) (claimants) of the above mining claims and sites are:

Scott Staab
(Owner's Name - Please Print)
7860 E Pinon Circle
(Street or P.O. Box)
Tucson AZ 85750
(City) (State) (Zip Code)

[Signature]
(Owner's Signature)

Kim Staab
(Owner's Name - Please Print)
7860 E Pinon Cir
(Street or P.O. Box)
Tucson AZ 85750
(City) (State) (Zip Code)

[Signature]
(Owner's Signature)

(Owner's Name - Please Print)

(Street or P.O. Box)

(City) (State) (Zip Code)

(Owner's Signature)

RECEIVED
BUREAU OF
LAND MANAGEMENT
2007 AUG 21 P 1:02
ARIZONA
STATE OFFICE
PHOENIX, ARIZONA

(Continued on page 2)

ENTERED IN COMPUTER

R2 8/28/07

| | |
|-------------------------------|---------------------------|
| (Owner's Name - Please Print) | (Owner's Signature) |
| (Street or P.O. Box) | (City) (State) (Zip Code) |
| (Owner's Name - Please Print) | (Owner's Signature) |
| (Street or P.O. Box) | (City) (State) (Zip Code) |
| (Owner's Name - Please Print) | (Owner's Signature) |
| (Street or P.O. Box) | (City) (State) (Zip Code) |
| (Owner's Name - Please Print) | (Owner's Signature) |
| (Street or P.O. Box) | (City) (State) (Zip Code) |

INSTRUCTIONS

- This certification is made under the provisions of § 1744 of Title 43 and § 28-28k of Title 30 of the United States Code; and the regulations thereunder (43 CFR Part 3830).
- The claimant(s) must fill in the dates in paragraph 1 for the beginning and ending of the assessment year for which this waiver is sought.
- The claimant(s) must fill in the date in paragraph 2 for the beginning of the assessment year for which this waiver is sought.
- All claim and site names and Bureau of Land Management (BLM) serial numbers must be listed for the mining claims, mill sites, and tunnel sites for which the waiver is sought.
- All owners of the mining claims, mill sites, and tunnel sites and their addresses must be given.
- This waiver form must be signed by all the claimants or their designated agent, in original form. If an agent is designated, a notarized designation of agent, signed by all of the claimants with proper address given, must be submitted with this waiver.
- This form must be filed no later than September 1st for the upcoming assessment year in the BLM State Office where the mining claims or sites are recorded, or the waiver cannot be granted by the BLM. (Example: to obtain a waiver for the assessment year 2000, which begins at noon on September 1, 1999, you must qualify for and file for a waiver no later than September 1, 1999, in the proper BLM State Office).
- For all mining claims which require assessment work, you must record an affidavit of labor on or before the December 30th immediately following the filing of this waiver. For all other mining claims or sites waived, you must record a notice of intent to hold on or before the December 30th immediately following the filing of this waiver.
- Mill and tunnel sites may also be listed upon this waiver and be waived from payment of the maintenance fee. A notice of intent to hold for these sites is required to be filed by the December 30th following the filing of this waiver.

NOTICE/BURDEN HOURS STATEMENT

The Privacy Act of 1974, as amended, and the regulation in 43 CFR 2.48(d) provide that you be furnished the following information in connection with the information required by this certification of waiver from rental fees.

AUTHORITY: 30 U.S.C. 28-28k; 43 U.S.C. 1201, 1457, 1740, and 1744; and 43 CFR 3830.

PRINCIPLE PURPOSE: This information is to be used to verify that the owner(s) (claimants) of a mining claim has complied with 30 U.S.C. 28f and is entitled to perform assessment work in lieu of paying the maintenance fee for the mining claims listed on this form.

ROUTINE USE: (1) Adjudication of the claimant(s) certification of waiver from paying the maintenance fee otherwise required by 30 U.S.C. 28f. (2) Disclosure may be made to appropriate Federal agencies when location is made within the agency's geographic area of responsibility. (3) Information from the record and/or the record will be transferred to the appropriate Federal, State, or local agency, or a member of the public in response to a specific request for pertinent information. (4) Information may also be provided to the Department of Justice or in a proceeding before a court or adjudicative body; or to Federal, State, local or foreign agencies when needed for enforcement of civil or criminal codes or applicable regulations concerning title rights upon the public land.

EFFECT OF NOT PROVIDING INFORMATION: Disclosure of this information is required by 30 U.S.C. 28f and 43 CFR Part 3830 for those qualified claimants wishing to take the small-miner waiver allowed. Failure to supply the information required in this form to support the claimants certification of waiver from payment of the otherwise required maintenance fees will result in the waiver being disallowed and the mining claims subject to forfeiture by BLM under 30 U.S.C. 28i.

The Paperwork Reduction Act of 1995 requires us to inform you that:

This information is being collected to allow the BLM to determine if you qualify for a waiver from the payment of \$100 per mining claim or site maintenance fee established in 30 U.S.C. 28f and the implementing regulations at 43 CFR 3830. A response to this request is required in accordance with the statute to obtain your benefit.

BLM would like you to know that you do not have to respond to this, or any other, Federal agency-sponsored information collection unless it displays a currently valid OMB control number.

Public reporting burden for this form is estimated to average 8 minutes (0.133 hours) per response, including time to review instructions, gathering and maintaining data, and completing and reviewing the form. Direct comments regarding this burden estimate, or any other aspect of this form, to the U.S. Department of the Interior, Bureau of Land Management, (1004-0114) Bureau Information Collection Clearance Officer (WO-630), Mail Stop 401 LS, 1849 C St, N.W., Washington, D.C. 20240.

FOR OFFICIAL USE ONLY

RECEIVED
BUREAU OF
LAND MANAGEMENT
ARIZONA
STATE OFFICE
HONOLULU, ARIZONA
JUN 21 P 1:02

592

FORM APPROVED
OMB NO. 1004-0114
Expires: December 31, 2006

MAINTENANCE FEE WAIVER CERTIFICATION

SEE INSTRUCTIONS ON REVERSE

AMC 363035

1. This small miner waiver is filed for the assessment year beginning at noon on September 1, 06 and ending at noon on September 1, 02.
2. The undersigned and all related parties owned ten or fewer mining claims, mill, or tunnel sites located and maintained on Federal lands in the United States of America on September 1, 06.
3. The undersigned have performed the assessment work **required by law** for each mining claim listed **prior to filing this waiver** and understand that by filing this form; an affidavit of assessment work **must** be recorded by the December 30th following the filing of this waiver.
4. The undersigned understand that if the assessment work obligation has not yet come due under 30 U.S.C. 28 (for those claims in their first assessment year only); a notice of intent to hold reciting this condition **must** be recorded by the December 30th following the filing of this waiver.
5. The undersigned understand that mill and tunnel sites may also be listed upon this waiver and be waived from payment of the maintenance fee; and that a notice of intent to hold for these sites is required to be recorded by the December 30th immediately following the filing of this waiver.
6. The undersigned understand and acknowledge that pursuant to 43 U.S.C. 1212 and 18 U.S.C. 1001; the filing or recording of a false, fictitious, or fraudulent document with the Bureau of Land Management may result in a fine of up to \$250,000, a prison term not to exceed five years, or both.
7. The mining claims, mill or tunnel sites for which this waiver from payment of the maintenance fees is requested are:

| CLAIM OR SITE NAME | BLM RECORDATION SERIAL NUMBER |
|----------------------------|-------------------------------|
| 1. <u>Flash in the Pan</u> | <u># 263026</u> |
| 2. | |
| 3. | |
| 4. | |
| 5. | |
| 6. | |
| 7. | |
| 8. | |
| 9. | |
| 10. | |

The owner(s) (claimants) of the above mining claims and sites are:

Richard Uzzel
(Owner's Name - Please Print)
P.O. Box 191
(Street or P.O. Box)
Mohawk Texas 75147
(City) (State) (Zip Code)

[Signature]
(Owner's Signature)

Mike Terrel
(Owner's Name - Please Print)
P.O. Box 47
(Street or P.O. Box)
Quitman Texas 75783
(City) (State) (Zip Code)

[Signature]
(Owner's Signature)

(Owner's Name - Please Print)

(Street or P.O. Box)

(City) (State) (Zip Code)

(Owner's Signature)

ARIZONA STATE OFFICE
PHOENIX, ARIZONA

2006 AUG 31 P 2:21

RECEIVED
BUREAU OF LAND MANAGEMENT

ENTERED IN COMPUTER

RE 10/3/06

(Owner's Name - Please Print)

(Owner's Signature)

(Street or P.O. Box)

(City) (State) (Zip Code)

(Owner's Name - Please Print)

(Owner's Signature)

(Street or P.O. Box)

(City) (State) (Zip Code)

(Owner's Name - Please Print)

(Owner's Signature)

(Street or P.O. Box)

(City) (State) (Zip Code)

(Owner's Name - Please Print)

(Owner's Signature)

(Street or P.O. Box)

(City) (State) (Zip Code)

INSTRUCTIONS

1. This certification is made under the provisions of § 1744 of Title 43 and § 28-28k of Title 30 of the United States Code; and the regulations thereunder (43 CFR Part 3830).
2. The claimant(s) **must** fill in the dates in paragraph 1 for the beginning and ending of the assessment year for which this waiver is sought.
3. The claimant(s) **must** fill in the date in paragraph 2 for the beginning of the assessment year for which this waiver is sought.
4. All claim and site names and Bureau of Land Management (BLM) serial numbers **must** be listed for the mining claims, mill sites, and tunnel sites for which the waiver is sought.
5. All owners of the mining claims, mill sites, and tunnel sites and their addresses **must** be given.
6. This waiver form **must** be signed by all the claimants or their designated agent, in original form. If an agent is designated, a notarized designation of agent, signed by all of the claimants with proper address given, **must** be submitted with this waiver.
7. This form **must** be filed no later than September 1st for the upcoming assessment year in the BLM State Office where the mining claims or sites are recorded, or the waiver cannot be granted by the BLM. (Example: to obtain a waiver for the assessment year 2000, which begins at noon on September 1, 1999, you **must** qualify for and file for a waiver no later than September 1, 1999, in the proper BLM State Office).
8. For all mining claims which require assessment work, you **must** record an affidavit of labor on or before the December 30th immediately following the filing of this waiver. For all other mining claims or sites waived, you must record a notice of intent to hold on or before the December 30th immediately following the filing of this waiver.
9. Mill and tunnel sites may also be listed upon this waiver and be waived from payment of the maintenance fee. A notice of intent to hold for these sites is required to be filed by the December 30th following the filing of this waiver.

NOTICE/BURDEN HOURS STATEMENT

The Privacy Act of 1974, *as amended*, and the regulation in 43 CFR 2.48(d) provide that you be furnished the following information in connection with the information required by this certification of waiver from rental fees.

AUTHORITY: 30 U.S.C. 28-28k; 43 U.S.C. 1201, 1457, 1740, and 1744; and 43 CFR 3830.

PRINCIPLE PURPOSE: This information is to be used to verify that the owner(s) (claimants) of a mining claim has complied with 30 U.S.C. 28f and is entitled to perform assessment work in lieu of paying the maintenance fee for the mining claims listed on this form.

ROUTINE USE: (1) Adjudication of the claimant(s) certification of waiver from paying the maintenance fee otherwise required by 30 U.S.C. 28f. (2) Disclosure may be made to appropriate Federal agencies when location is made within the agency's geographic area of responsibility. (3) Information from the record and/or the record will be transferred to the appropriate Federal, State, or local agency, or a member of the public in response to a specific request for pertinent information. (4) Information may also be provided to the Department of Justice or in a proceeding before a court or adjudicative body; or to Federal, State, local or foreign agencies when needed for enforcement of civil or criminal codes or applicable regulations concerning title rights upon the public land.

EFFECT OF NOT PROVIDING INFORMATION: Disclosure of this information is required by 30 U.S.C. 28f and 43 CFR Part 3830 for those qualified claimants wishing to take the small miner waiver allowed. Failure to supply the information required in this form to support the claimants certification of waiver from payment of the otherwise required maintenance fees will result in the waiver being disallowed and the mining claims subject to forfeiture by BLM under 30 U.S.C. 28i.

The Paperwork Reduction Act of 1995 requires us to inform you that:
This information is being collected to allow the BLM to determine if you qualify for a waiver from the payment of \$100 per mining claim or site maintenance fee established in 30 U.S.C. 28f and the implementing regulations at 43 CFR 3830. A response to this request is required in accordance with the statute to obtain your benefit.

BLM would like you to know that you do not have to respond to this, or any other, Federal agency-sponsored information collection unless it displays a currently valid OMB control number.

Public reporting burden for this form is estimated to average 8 minutes (0.133 hours) per response, including time to review instructions, gathering and maintaining data, and completing and reviewing the form. Direct comments regarding this burden estimate, or any other aspect of this form, to the U.S. Department of the Interior, Bureau of Land Management, (1004-0114) Bureau Information Collection Clearance Officer (WO-630), Mail Stop 401 LS, 1849 C St, N.W., Washington, D.C. 20240.

PHOENIX, ARIZONA
FOR OFFICIAL USE ONLY
ARIZONA
2006 AUG 31 P 2:21
RECEIVED
BUREAU OF
LAND MANAGEMENT

(Form 3830-2, page 2)

212

FORM APPROVED
OMB NO. 1004-0114
Expires: December 31, 2006

MAINTENANCE FEE WAIVER CERTIFICATION

SEE INSTRUCTIONS ON REVERSE

AMC 363035

1. This small miner waiver is filed for the assessment year beginning at noon on September 1, ~~2006~~ and ending at noon on September 1, 2007.
2. The undersigned and all related parties owned ten or fewer mining claims, mill, or tunnel sites located and maintained on Federal Lands in the United States of America on September 1, _____.
3. The undersigned have performed the assessment work required by law for each mining claim listed prior to filing this waiver and understand that by filing this form; an affidavit of assessment work must be recorded by the December 30th following the filing of this waiver.
4. The undersigned understand that if the assessment work obligation has not yet come due under 30 U.S.C. 28 (for those claims in their first assessment year only); a notice of intent to hold reciting this condition must be recorded by the December 30th following the filing of this waiver.
5. The undersigned understand that mill and tunnel sites may also be listed upon this waiver and be waived from payment of the maintenance fee; and that a notice of intent to hold for these sites is required to be recorded by the December 30th immediately following the filing of this waiver.
6. The undersigned understand and acknowledge that pursuant to 43 U.S.C. 1212 and 18 U.S.C. 1001; the filing or recording of a false, fictitious, or fraudulent document with the Bureau of Land Management may result in a fine of up to \$250,000, a prison term not to exceed five years, or both.
7. The mining claims, mill or tunnel sites for which this waiver from payment of the maintenance fees is requested are:

| CLAIM OR SITE NAME | BLM RECORDATION SERIAL NUMBER |
|--------------------|-------------------------------|
| 1. Glitter Pan | AMC 363035 |
| 2. | |
| 3. | |
| 4. | |
| 5. | |
| 6. | |
| 7. | |
| 8. | |
| 9. | |
| 10. | |

The owner(s)-(claimants)-of the above mining claims and sites are:

Scott Staab
 (Owner's Name - Please Print)
 7860 E. Pinon Circle
 (Street or P.O. Box)
 Tucson AZ 85750
 (City) (State) (Zip Code)

[Signature]
 (Owner's Signature)

Kimberly Staab
 (Owner's Name - Please Print)
 7860 E. Pinon Circle
 (Street or P.O. Box)
 Tucson AZ 85750
 (City) (State) (Zip Code)

[Signature]
 (Owner's Signature)

 (Owner's Name - Please Print)

 (Street or P.O. Box)

 (City) (State) (Zip Code)

 (Owner's Signature)

RECEIVED
 BUREAU OF
 LAND MANAGEMENT
 2006 AUG 17 P 1:02
 ARIZONA
 STATE OFFICE
 PHOENIX ARIZONA

(Continued on page 2)

ENTERED IN COMPUTER
8/17/06 Nkyde

| | |
|--|--|
| _____ (Owner's Name - Please Print) | _____ (Owner's Signature) |
| _____ (Street or P.O. Box) | _____ (City) _____ (State) _____ (Zip Code) |
| _____ (Owner's Name - Please Print) | _____ (Owner's Signature) |
| _____ (Street or P.O. Box) | _____ (City) _____ (State) _____ (Zip Code) |
| _____ (Owner's Name - Please Print) | _____ (Owner's Signature) |
| _____ (Street or P.O. Box) | _____ (City) _____ (State) _____ (Zip Code) |
| _____ (Owner's Name - Please Print) | _____ (Owner's Signature) |
| _____ (Street or P.O. Box) | _____ (City) _____ (State) _____ (Zip Code) |

INSTRUCTIONS

1. This certification is made under the provisions of § 1744 of Title 43 and § 28-28k of Title 30 of the United States Code; and the regulations thereunder (43 CFR Part 3830).
2. The claimant(s) must fill in the dates in paragraph 1 for the beginning and ending of the assessment year for which this waiver is sought.
3. The claimant(s) must fill in the date in paragraph 2 for the beginning of the assessment year for which this waiver is sought.
4. All claim and site names and Bureau of Land Management (BLM) serial numbers must be listed for the mining claims, mill sites, and tunnel sites for which the waiver is sought.
5. All owners of the mining claims, mill sites, and tunnel sites and their addresses must be given.
6. This waiver form must be signed by all the claimants or their designated agent, in original form. If an agent is designated, a notarized designation of agent, signed by all of the claimants with proper address given, must be submitted with this waiver.
7. This form must be filed no later than September 1st for the upcoming assessment year in the BLM State Office where the mining claims or sites are recorded, or the waiver cannot be granted by the BLM. (Example: to obtain a waiver for the assessment year 2000, which begins at noon on September 1, 1999, you must qualify for and file for a waiver no later than September 1, 1999, in the proper BLM State Office).
8. For all mining claims which require assessment work, you must record an affidavit of labor on or before the December 30th immediately following the filing of this waiver. For all other mining claims or sites waived, you must record a notice of intent to hold on or before the December 30th immediately following the filing of this waiver.
9. Mill and tunnel sites may also be listed upon this waiver and be waived from payment of the maintenance fee. A notice of intent to hold for these sites is required to be filed by the December 30th following the filing of this waiver.

NOTICE/BURDEN HOURS STATEMENT

The Privacy Act of 1974, as amended, and the regulation in 43 CFR 2.48(d) provide that you be furnished the following information in connection with the information required by this certification of waiver from rental fees.

AUTHORITY: 30 U.S.C. 28-28k; 43 U.S.C. 1201, 1457, 1740, and 1744; and 43 CFR 3830.

PRINCIPLE PURPOSE: This information is to be used to verify that the owner(s) (claimants) of a mining claim has complied with 30 U.S.C. 28f and is entitled to perform assessment work in lieu of paying the maintenance fee for the mining claims listed on this form.

ROUTINE USE: (1) Adjudication of the claimant(s) certification of waiver from paying the maintenance fee otherwise required by 30 U.S.C. 28f. (2) Disclosure may be made to appropriate Federal agencies when location is made within the agency's geographic area of responsibility. (3) Information from the record and/or the record will be transferred to the appropriate Federal, State, or local agency, or a member of the public in response to a specific request for pertinent information. (4) Information may also be provided to the Department of Justice or in a proceeding before a court or adjudicative body; or to Federal, State, local or foreign agencies when needed for enforcement of civil or criminal codes or applicable regulations concerning title rights upon the public land.

EFFECT OF NOT PROVIDING INFORMATION: Disclosure of this information is required by 30 U.S.C. 28f and 43 CFR Part 3830 for those qualified claimants wishing to take the small miner waiver allowed. Failure to supply the information required in this form to support the claimants certification of waiver from payment of the otherwise required maintenance fees will result in the waiver being disallowed and the mining claims subject to forfeiture by BLM under 30 U.S.C. 28i.

The Paperwork Reduction Act of 1995 requires us to inform you that:

This information is being collected to allow the BLM to determine if you qualify for a waiver from the payment of \$100 per mining claim or site maintenance fee established in 30 U.S.C. 28f and the implementing regulations at 43 CFR 3830. A response to this request is required in accordance with the statute to obtain your benefit.

BLM would like you to know that you do not have to respond to this, or any other, Federal agency-sponsored information collection unless it displays a currently valid OMB control number.

Public reporting burden for this form is estimated to average 8 minutes (0.133 hours) per response, including time to review instructions, gathering and maintaining data, and completing and reviewing the form. Direct comments regarding this burden estimate, or any other aspect of this form, to the U.S. Department of the Interior, Bureau of Land Management, (1004-0114) Bureau Information Collection Clearance Officer (WO-630), Mail Stop 401 LS, 1849 C St., N.W., Washington, D.C. 20240.

FOR OFFICIAL USE ONLY

RECEIVED
BUREAU OF
LAND MANAGEMENT
2000 AUG 17 P 1:02
ARIZONA
STATE OFFICE
PHOENIX, ARIZONA

231

AMC 363035

Form 3830-2
(January 2004)

UNITED STATES DEPARTMENT OF THE INTERIOR
BUREAU OF LAND MANAGEMENT

FORM APPROVED
OMB NO. 1004-0114
Expires: December 31, 2006

MAINTENANCE FEE WAIVER CERTIFICATION

SEE INSTRUCTIONS ON REVERSE

1. This small miner waiver is filed for the assessment year beginning at noon on September 1, 2005 and ending at noon on September 1, 2006.
2. The undersigned and all related parties owned ten or fewer mining claims, mill, or tunnel sites located and maintained on Federal lands in the United States of America on September 1, 2005.
3. The undersigned have performed the assessment work **required by law** for each mining claim listed **prior to filing this waiver** and understand that by filing this form; an affidavit of assessment work **must** be recorded by the December 30th following the filing of this waiver.
4. The undersigned understand that if the assessment work obligation has not yet come due under 30 U.S.C. 28 (for those claims in their first assessment year only); a notice of intent to hold reciting this condition **must** be recorded by the December 30th following the filing of this waiver.
5. The undersigned understand that mill and tunnel sites may also be listed upon this waiver and be waived from payment of the maintenance fee; and that a notice of intent to hold for these sites is required to be recorded by the December 30th immediately following the filing of this waiver.
6. The undersigned understand and acknowledge that pursuant to 43 U.S.C. 1212 and 18 U.S.C. 1001; the filing or recording of a false, fictitious, or fraudulent document with the Bureau of Land Management may result in a fine of up to \$250,000, a prison term not to exceed five years, or both.
7. The mining claims, mill or tunnel sites for which this waiver from payment of the maintenance fees is requested are:


| CLAIM OR SITE NAME | BLM RECORDATION SERIAL NUMBER |
|----------------------------|-------------------------------|
| 1. Glitter Pan | AMC# 363035 |
| 2. Flash In The Pan | AMC# 363036 |
| 3. | |
| 4. | |
| 5. | |
| 6. | |
| 7. | |
| 8. | |
| 9. | |
| 10. | |

The owner(s) (claimants) of the above mining claims and sites are:

Julian A Quinn
(Owner's Name - Please Print)

308 Ridge Rd
(Street or P.O. Box)

Brownsville PA 15417
(City) (State) (Zip Code)


(Owner's Signature)

(Owner's Name - Please Print)

(Street or P.O. Box)

(City) (State) (Zip Code)

(Owner's Signature)

(Owner's Name - Please Print)

(Street or P.O. Box)

(City) (State) (Zip Code)

(Owner's Signature)

RECEIVED
BUREAU OF
LAND MANAGEMENT
2005 JUL 27 P 1:33
ARIZONA
STATE OFFICE
PHOENIX, ARIZONA

(Continued on page 2)

ENTERED INTO COMPUTER
9/28/05 AB

Julian A Quinn
308 Ridge Rd
Brownsville, PA 15417

Check here is this is a change of address.

Telephone: 724-255-9485

E-mail address: Julis-309@yahoo.com

AFFIDAVIT OF PERFORMANCE OF ANNUAL WORK

1. State of Arizona, County of PIMA ss:

2. I (Name) Julian A Quinn

3. Reside at (Address) 308 Ridge Rd

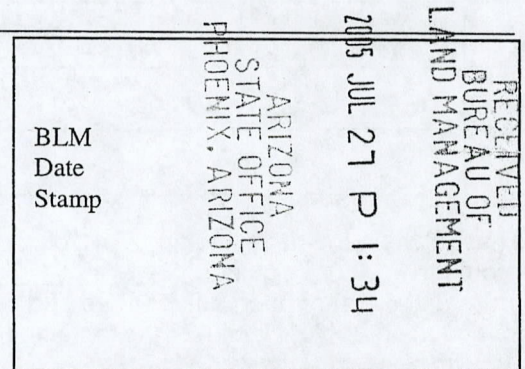
City Brownsville County Washington

State PA Zip 15417 being duly sworn, depose and say that I am a citizen of the United States, more than eighteen years of age, that all of the facts set forth in this affidavit, subject to the provisions and penalties of 18 U.S.C. 1001 pertaining to the filing of false, fictitious, or fraudulent statements with the United States, are true and correct according to the best of my knowledge, information and belief.

4. Owner's name and address (If not shown in Items 1-3 above).

5. That I am personally acquainted with the mining claim(s). The work and improvements were made by and at the expense of the owner(s) of said claim(s). Said contiguous group of claims, listed on this document, are situated in the

(optional) Mining District; Pima County, Arizona.



| Line No. | AMC NUMBER | CLAIM/SITE NAME | COUNTY RECORDER DATA (If available) | TWP | RNG | SEC |
|----------|------------|------------------|-------------------------------------|-------|--------|-----|
| 1 | 363035 | Glitter PAN | | 0190S | 0150 E | 024 |
| 2 | 363036 | Flash in the Pan | | 0190S | 0150 E | 024 |
| 3 | | | | | | |
| 4 | | | | | | |
| 5 | | | | | | |
| 6 | | | | | | |

ENTERED INTO COMPUTER
9/28/05 AB

RECEIVED
BUREAU OF
LAND MANAGEMENT

2005 JUL 27 P 1:34

ARIZONA
STATE OFFICE
PHOENIX, ARIZONA

BLM
Date
Stamp

| | | | | | | |
|----|--|--|--|--|--|--|
| 7 | | | | | | |
| 8 | | | | | | |
| 9 | | | | | | |
| 10 | | | | | | |

6. That between the dates starting at 12 o'clock noon on September 1, 20 04 and ending at 12 o'clock noon on September 1, 20 05 at least \$ 250.00 dollars worth of work and improvements were done and performed upon said claim(s) or upon one or more of a contiguous group of claims for the benefit of all, wholly or partly outside of a contiguous group of claims for the benefit of all, not including the location work.

7. That the following persons were employed to perform the work and improvements described herein: _____
Julian, A Quinn. Julius Quinn

8. That the work and improvements performed were: Cleanup, GPS mapping, Exploration
Sampling.

9. Dated: 7-22-05 Signature: [Signature]

SUBSCRIBED AND SWORN TO before me, a Notary Public, this 22 day of July 20 05

By: Barbara A. Urban
 Notary Public Barbara A. Urban

Notarial Seal
 Barbara A. Urban, Notary Public
 Pleasant Hill, Ariz. Pinal County
 My Commission Expires Nov 30, 2006

MY COMMISSION EXPIRES 11/30/06

No. of Claims: 2 x \$5 = 10
 Payment Type: 247 Init. C
 Receipt No.: _____
 For BLM Use Only

Bureau of Land Management
 Arizona State Office
www.az.blm.gov

**United States Department of the Interior
Bureau of Land Management**

BUSINESS & SUPPORT SVCS DIV
222 N CENTRAL AVE
PHOENIX, AZ 85004 -2203
Phone: (602) 417-9200

| Receipt | |
|---------|---------|
| No: | 1118079 |

| |
|---|
| Transaction #: 1156926 |
| Date of Transaction: 07/28/2005 |
| CUSTOMER: JULIAN QUINN 308 RIDGE RD BROWNSVILLE,PA 15417 |

| LINE # | QTY | DESCRIPTION | REMARKS | UNIT PRICE | TOTAL |
|---------------|------|---|-----------------------|------------|----------------|
| 1 | 1.00 | LOCATABLE MINERALS / MINING CLAIMS-NOT NEW-UNADJUD,ONE AUTH NO. ONLY / MINING CLAIM MONEY RECEIVED (455) CASES: AMC363035/\$10.00 | WAIVER & POL 2005 - 2 | - n/a - | 10.00 |
| TOTAL: | | | | | \$10.00 |

| PAYMENT INFORMATION | | |
|---------------------|---|------------------------|
| 1 | AMOUNT: \$10.00 | POSTMARKED: 07/25/2005 |
| | TYPE: CHECK | RECEIVED: 07/27/2005 |
| | CHECK NO: 247 | |
| | NAME: QUINN, JULIAN A 308 RIDGE RD BROWNSVILLE PA 15417 | |

| REMARKS |
|---------|
| |

This receipt was generated by the automated BLM Collections and Billing System and is a paper representation of a portion of the official electronic record contained therein.

NOTICE!!

These documents have been scanned!

Do not place un-scanned documents beneath this notice!

Do not remove this notice from this file!

GPO Jacket No. 560-102
Print Order 61540
Rise Business Services, LLC
Job=AZ15 6/5/2019



Box Number= AZ15116



Claim Begin-End: AMC363035-AMC363036

5 Miscellaneous



AZ15116-12

AMC362446-AMC363096

**NO
DOCUMENTS
FOUND**

NO DOCUMENTS FOUND
NO DOCUMENTS FOUND

NOTICE!!

These documents have been scanned!

Do not place un-scanned documents beneath this notice!

Do not remove this notice from this file!

GPO Jacket No. 560-102
Print Order 61540
Rise Business Services, LLC
Job=AZ15 6/5/2019



Box Number= AZ15116



Claim Begin-End: AMC363035-AMC363036

6 Location Notices-Amendments and Supporting Documents



AZ15116-12 AMC362446-AMC363096

MINING CLAIM STATUS REPORT

| | |
|------------------------|--------------------|
| Status Checked By: | _____ |
| MTP Checked By: | _____ |
| GEO Checked By: | _____ |
| Preadjudication By: | _____ |
| Final Adjudication By: | <i>[Signature]</i> |

LEAD SERIAL NO. AMC 3163035 THROUGH AMC 3163036

| | | |
|---------------------------|--------------------|--|
| _____ LODGE | @ \$25 = \$ _____ | Location Fee |
| _____ ² PLACER | @ \$10 = \$ _____ | Service Fee--curable defect |
| _____ MILL SITE | @ \$100 = \$ _____ | Claim Maintenance Fee |
| _____ TUNNEL SITE | \$ _____ | TOTAL FEES |
| _____ ASSOCIATION | \$ _____ | Copy Fees, |
| _____ PLACER | \$ _____ | Overage <input type="checkbox"/> Shortage <input type="checkbox"/> |
| | \$ <u>330</u> | TOTAL RECEIVED |

OVER-THE-COUNTER: MAIL: Timely Filed: YES NO

LEGAL DESCRIPTION:

| | | | | | |
|--------------|--------------|-------------|---------|---------|---------|
| T <u>19S</u> | R <u>15E</u> | S <u>24</u> | T _____ | R _____ | S _____ |
| T _____ | R _____ | S _____ | T _____ | R _____ | S _____ |
| T _____ | R _____ | S _____ | T _____ | R _____ | S _____ |
| T _____ | R _____ | S _____ | T _____ | R _____ | S _____ |

GENERAL JURISDICTION: BLM or NATIONAL FOREST _____
Name

SPLIT ESTATE LAND SX PX SRHE OTHER _____
Specify

WILDERNESS AREA (WA): _____
Specify

CLAIMS SUBJECT TO PL 359: YES NO

PROPER NOTICE FILED IF LOCATING ON SRHE: YES NO

COMMENTS: _____

STATUS: PARTIALLY VOID VOID
PRIVATE MINERALS WITHDRAWN OTHER

COMMENTS: _____

LOCATION NOTICE FOR PLACER MINING CLAIM

NOTICE IS HEREBY GIVEN that the Glitter Pan placer mining claim has been located by Mary Duncan whose current mailing address is for all is 600 W. Orange Grove Rd. #F142, Tucson, AZ 85704.

The general course of this claim is _____ and it is situated in Pima County, Arizona.

This claim is 1,040 feet in length and 837 feet in width. This claim runs from the location monument on which this location notice is posted approximately 100 feet in a west direction to the north end line and 730 feet in a east direction to the south end line. This claim is marked by four monuments, one at each corner.

The location monument on which this notice is posted is situated within Section 24, Township 19S, Range 15E, Gila Salt River Base and Meridian, Arizona. This claim encompasses portions of the following legal subdivisions (s) (if located by legal subdivisions) or the following quarter section (s), section (s), Township (s) and Range (s):
SE 20 acres of SE 1/4 of T19S & R15E
Gila Salt River Base and Meridian, Arizona.

The locality of this claim with reference to some natural object or permanent monument and additional information (if any) concerning its locality are as follows: right close to a huge silver gate, ~~at~~

DATED AND POSTED on the claim this 23rd day of October, 2004.

LOCATOR(S)
Mary Duncan

ARIZONA
STATE OFFICE
PHOENIX, ARIZONA


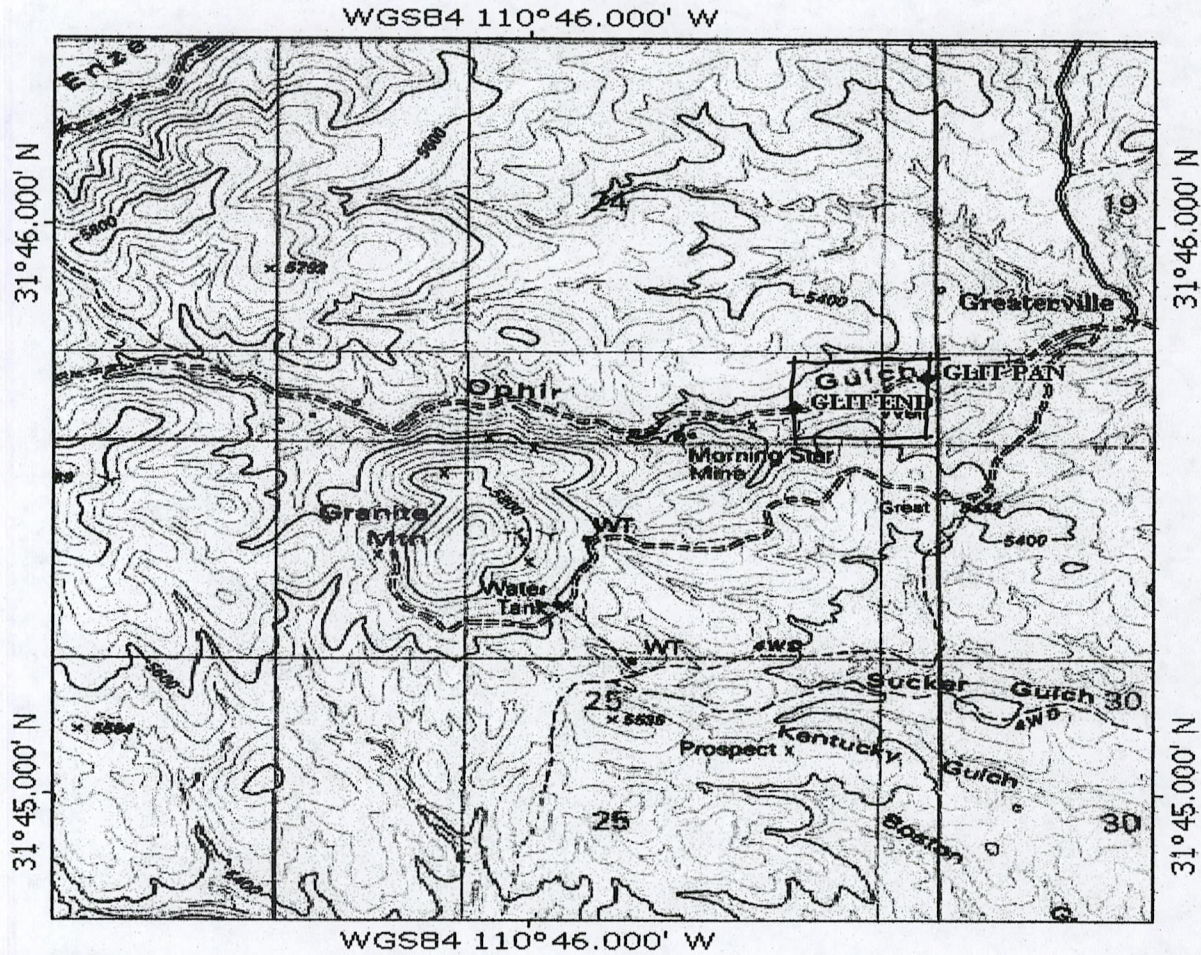
2004 OCT 28 P 12:38

RECEIVED
BUREAU OF
LAND MANAGEMENT

AMC 363035

CLAIM MAP

Lode () Placer (x)



Map created with TOPO!® ©2003 National Geographic (www.nationalgeographic.com/topo)

1. The above map depicts the Glitter Pan mining claim, which is located in Section (s) 24, Township 19S, Range 15E, Gila and Salt River Base and Meridian in Pima County, Arizona.
2. The type of corner and location monuments used are as follows: wood stake and rocks.
3. The bearings and distances in degrees and feet between claim corners are as depicted on the map.

ARIZONA STATE OFFICE PHOENIX, ARIZONA

2004 OCT 28 P 12:38

RECEIVED BUREAU OF LAND MANAGEMENT

ANT 363035

LOCATION NOTICE FOR PLACER MINING CLAIM

NOTICE IS HEREBY GIVEN that the Flash In The ^{Pan} Pan placer mining claim has been located by _____ whose current mailing address is for all is 600 W. Orange Grove Rd. #F142, Tucson, AZ 85704.

The general course of this claim is _____ and it is situated in Pima County, Arizona.

This claim is 1,040 feet in length and 837 feet in width. This claim runs from the location monument on which this location notice is posted approximately 200 feet in a west direction to the north end line and 625 feet in a east direction to the south end line. This claim is marked by four monuments, one at each corner.

The location monument on which this notice is posted is situated within Section 24, Township 19S, Range 15E, Gila Salt River Base and Meridian, Arizona. This claim encompasses portions of the following legal subdivisions (s) (if located by legal subdivisions) or the following quarter section (s), section (s), Township (s) and Range (s):
20 acres in SW 1/4 of SE 1/4 - left of Glitter Pan,
Gila Salt River Base and Meridian, Arizona. claim enclosed.

The locality of this claim with reference to some natural object or permanent monument and additional information (if any) concerning its locality are as follows: 1,040 feet
away (south) of big silver gate, next to the
Glitter Pan claim.

DATED AND POSTED on the claim this 23rd day of October, 2004.

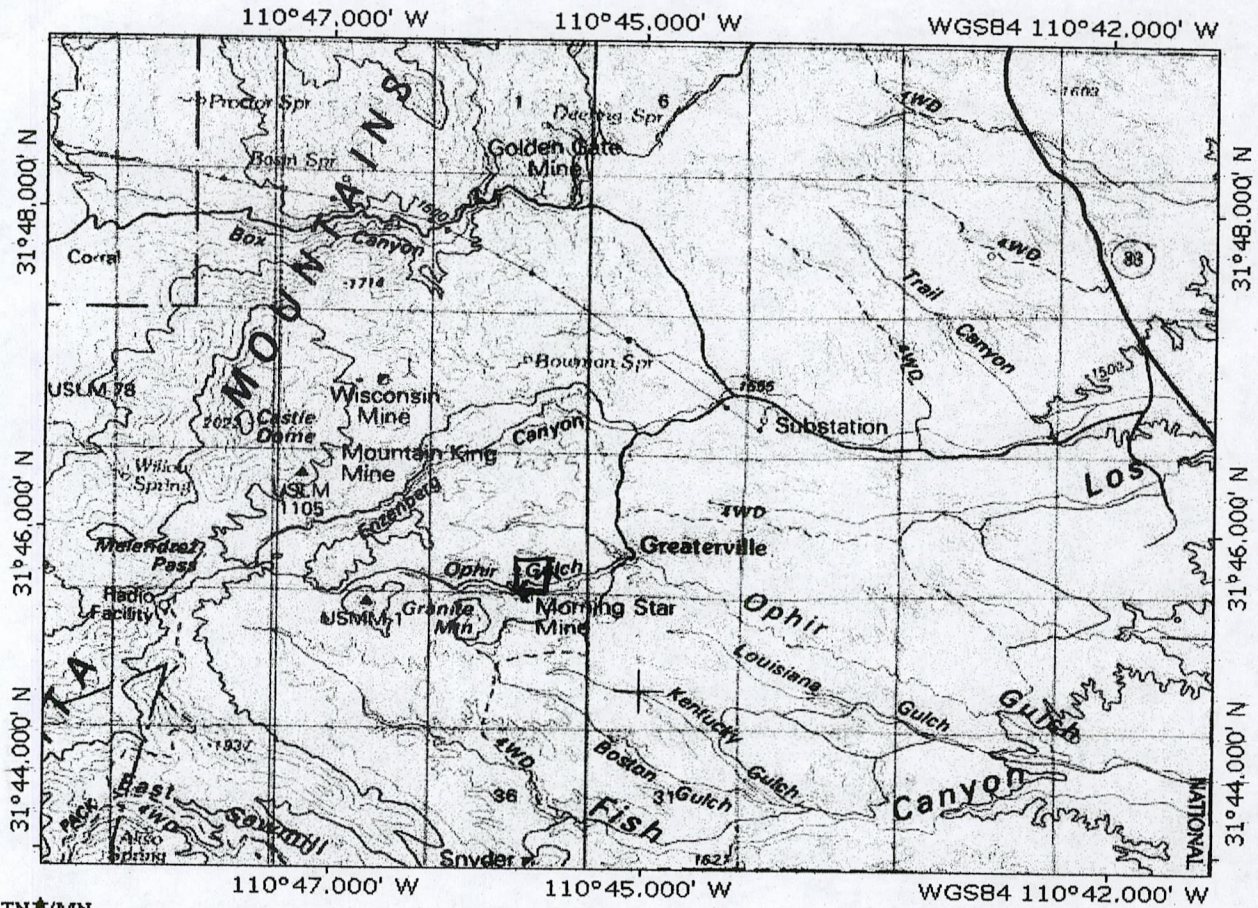
LOCATOR(S)
Mary Duncan

RECEIVED
BUREAU OF
LAND MANAGEMENT
2004 OCT 28 P 12:38
ARIZONA
STATE OFFICE
PHOENIX, ARIZONA

AMC 363036

CLAIM MAP

Lode () Placer (x)



TN+MN
11 1/2°

Map created with TOPO!® ©2003 National Geographic (www.nationalgeographic.com/topo)

ANJ 363036

1. The above map depicts the Flash In The Pan mining claim, which is located in Section (s) 24, Township 19S, Range 15E, Gila and Salt River Base and Meridian in Pima County, Arizona.
2. The type of corner and location monuments used are as follows wood stake and rocks.
3. The bearings and distances in degrees and feet between claim corners are as depicted on the map.

RECEIVED
BUREAU OF
LAND MANAGEMENT
2004 OCT 28 P 12:38
ARIZONA
STATE OFFICE
PHOENIX, ARIZONA

Input Parameters for Geographic Report with Land

System Id = CR

Admin State = AZ

Geo State =

Casetype begins with

Case Disp Txt = AUTHORIZED, CANCELLED, CLOSED, EXPIRED, No Match, PENDING, REJECTED, RELINQUISHED, VOID, WITHDRAWN

Mer Twp Rng =

Mtrs = 14 0190S 0150E 024

Commodity =

Pending Org =

Section =

Total Rows Returned: 2

RUN TIME: 08:11 AM

UNITED STATES DEPARTMENT OF INTERIOR
BUREAU OF LAND MANAGEMENT
GEOGRAPHIC REPORT WITH LAND
Sorted by Serial Number

RUN DATE: 12/15/2004

Page 1 of 1

Adm State: AZ

Serial Number: AZA 015683

Total Case Acres: 4,208.930

| <u>Casetype</u> | <u>Case Disp</u> | 14 | 0190S | 0150E | <u>Sect</u> | <u>Sur Typ</u> | <u>Sur Num</u> | <u>Suff</u> | <u>Subdivision</u> | <u>Act Pend</u> |
|-----------------|------------------|----|-------|-------|-------------|----------------|----------------|-------------|--------------------|-----------------|
| 311111 | CLOSED | | | | 024 | ALIQ LOTS | | | W2E2,W2; 1-4; | |

